

**+NOTICE!!**

**These documents have been scanned!**

**Do not place un-scanned documents beneath this notice!**

**Do not remove this notice from this file!**

GPO Jacket No. 560-102  
Print Order 61549  
Rise Business Services, LLC  
Job=AZ15 9/16/2019



Box Number= AZ15246



Claim Begin-End: AMC068442-AMC068443

**1 Initial Receipt**



AZ15246-4

AMC065092-AMC069530



UNITED STATES  
DEPARTMENT OF THE INTERIOR  
BUREAU OF LAND MANAGEMENT

No. **958665**

Form 1370-20  
(November 1967)

10-1-79 DATE  
\_\_\_\_ PARENT SERIAL NUMBER  
\_\_\_\_ ASSIGNMENT SERIAL NUMBER

Mining Claim Location Notices(2): Climax No. 10 & No. 11 Groups  
APPLICANT: \_\_\_\_\_ SUBJECT  
REMITTER IF DIFFERENT THAN APPLICANT: \_\_\_\_\_

John P. Truffa, et al  
4422 No. 18th Place  
Phoenix, AZ 85016

*Indexed*  
*AMC 68442 thru*  
*AMC 68443*

PURPOSE	FUND SYMBOL	AMOUNT
FILING FEE EARNED	140850	10.00
ADVANCE FILING FEE AND/OR RENTAL	14X6800	

ACRES	COUNTY	OLD LEASE	NEW LEASE
NEW LEASE	_____	_____	_____
	_____		

	FUND SYMBOL	COUNTY	AMOUNT
APPLY: FILING FEE	140850	_____	_____

ASSIGNMENT: COMPLETE AREA

PORTION OF AREA: ASSIGNED AREA  
\_\_\_\_\_  
\_\_\_\_\_

RETAINED AREA  
\_\_\_\_\_  
\_\_\_\_\_

RENTAL \_\_\_\_\_

REFUND \_\_\_\_\_

RETAIN IN UNEARNED ACCOUNT \_\_\_\_\_

TOTAL \_\_\_\_\_

REMARKS \_\_\_\_\_

OF INTEREST BUT NOT OF SPECIFIC AREA:

BOND FILED

NO BOND FILED

BY \_\_\_\_\_ DATE \_\_\_\_\_

DO NOT ACCEPT THIS COPY AS A RECEIPT  
ACCOUNTING ADVICE COPY



UNITED STATES  
DEPARTMENT OF THE INTERIOR  
BUREAU OF LAND MANAGEMENT

No. 958665

~~10-1-79~~ \_\_\_\_\_

DATE

\_\_\_\_\_ PARENT SERIAL NUMBER

\_\_\_\_\_ ASSIGNMENT SERIAL NUMBER

Mining Claim Location Notices(2): Climax No. 10 & No. 11 Group SUBJECT  
APPLICANT: \_\_\_\_\_ REMITTER IF DIFFERENT THAN APPLICANT:

John P. Truffa, et al  
4422 No. 18th Place  
Phoenix, AZ 85016

*Independent*  
*AMC 68442 thru*  
*AMC 68443*

PURPOSE	FUND SYMBOL	AMOUNT
FILING FEE EARNED	140850	10.00
ADVANCE FILING FEE AND/OR RENTAL	14X6800	

ACRES	COUNTY	EFFECTIVE DATE	OLD LEASE	NEW LEASE
NEW LEASE _____	_____	_____	_____	_____

	FUND SYMBOL	COUNTY	AMOUNT
APPLY: FILING FEE	140850	_____	_____
RENTAL	_____	_____	_____

ASSIGNMENT: COMPLETE AREA

PORTION OF AREA: ASSIGNED AREA \_\_\_\_\_

RETAINED AREA \_\_\_\_\_

REFUND \_\_\_\_\_

RETAIN IN UNEARNED ACCOUNT \_\_\_\_\_

TOTAL \_\_\_\_\_

REMARKS \_\_\_\_\_

OF INTEREST BUT NOT OF SPECIFIC AREA:

BOND FILED

NO BOND FILED

\_\_\_\_\_ BY \_\_\_\_\_ DATE \_\_\_\_\_

**DO NOT ACCEPT THIS COPY AS A RECEIPT**  
**CASE FOLDER COPY**



**NOTICE!!**

**These documents have been scanned!**

**Do not place un-scanned documents beneath this notice!**

**Do not remove this notice from this file!**

GPO Jacket No. 560-102  
Print Order 61549  
Rise Business Services, LLC  
Job=AZ15 9/16/2019



Box Number= AZ15246



Claim Begin-End: AMC068442-AMC068443

**2 Correspondence**



AZ15246-4

AMC065092-AMC069530



**SENDER: COMPLETE THIS SECTION**

- Complete items 1, 2, and 3. Also complete item 4 if Restricted Delivery is desired.
- Print your name and address on the reverse so that we can return the card to you.
- Attach this card to the back of the mailpiece, or on the front if space permits.

1. Article Addressed to:

AZLIN MAX, ET AL  
 4760 N CARLA VISTA DR  
 PRESCOTT VALLEY, AZ 86314

AMC68442 (AT)

2. Article Number

(Transfer from service label)

7012 2210 0000 8675 1424

**COMPLETE THIS SECTION ON DELIVERY**

A. Signature

X

Max Azlin

 Agent Addressee

B. Received by (Printed Name)

MAX AZLIN

C. Date of Delivery

12-12-12

D. Is delivery address different from item 1?  YesIf YES, enter delivery address below:  No

3. Service Type

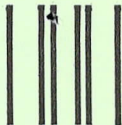
 Certified Mail Express Mail Registered Return Receipt for Merchandise Insured Mail C.O.D.

4. Restricted Delivery? (Extra Fee)

 Yes




UNITED STATES POSTAL SERVICE



First-Class Mail  
Postage & Fees Paid  
USPS  
Permit No. G-10

- Sender: Please print your name, address, and ZIP+4 in this box •

Bureau of Land Management  
Arizona State Office (AZ931-AT)  
One North Central Avenue, Ste 800  
Phoenix, AZ 85004-4427







# United States Department of the Interior



BUREAU OF LAND MANAGEMENT

Arizona State Office

One North Central Avenue, Suite 800

Phoenix, Arizona 85004-4427

[www.blm.gov/az/](http://www.blm.gov/az/)

December 17, 2012

In Reply Refer To:

3800 (9310)

AMC68442

CERTIFIED MAIL – RETURN RECEIPT REQUEST 7012 2210 0000 8675 1424

## NOTICE

AZLIN MAX, ET AL  
4760 N CARLA VISTA DR  
PRESCOTT VALLEY, AZ 86314

This Notice Affects Those Claims  
Shown in the Block Below.

---

AMC68442  
CLIMAX NO 10 GROUP

---

### 2013 Maintenance Fees - Additional Fees Required

Your maintenance fee payment for the 2013 assessment year, in the amount of \$140 per claim, for the placer claims listed above, has been received and is insufficient. **The total due on your claim(s) is: \$980.**

In accordance with the Consolidated Appropriations Act of 2012, Public Law 112-74 (125 Stat 1047), and FR44155-44158 (2012) Congress changed the way maintenance fees for placer mining claims are assessed. Instead of charging the maintenance fee on a per-claim basis, Congress stated that the fee, which is currently \$140, will be assessed on each 20 acre parcel of a placer claim or portion thereof.

Insufficient payment of the annual maintenance fee for the 2013 assessment year is a curable defect. **Therefore you are required to do one of the following within 30 days of receipt of this notice or your claim(s) will be declared forfeited:** 1) submit additional fees of \$140 per 20-acres or portion thereof based on the full acreage of the claim, or 2) amend the claim(s) to reduce the acres so a lesser fee is due and submit any additional fees due; or 3) relinquish the claim(s) in their entirety, in which case BLM will refund the maintenance fees you have already paid for the 2013 assessment year.

If you choose to amend the claims to reduce the acres, you must submit an amended location notice for each claim, with an accurate description and dimensions of the reduced claim, along with a map depicting the reduced claim, and a \$10 processing fee per amendment. An amendment must also be recorded at the county. If the amended claim contains more than 20 acres, calculate the additional fees due and submit those fees with the amendment(s).

pd \$980  
AT

Please include your Arizona Mining Claim (AMC) serial number(s) and claim name(s) when submitting the additional fees, and note that you are paying additional fees due. If additional information is required, please contact Amy Thrower at 602-417-9334.



Rebecca Heick  
Group Administrator  
Lands and Minerals





# United States Department of the Interior



BUREAU OF LAND MANAGEMENT

Arizona State Office

One North Central Avenue, Suite 800

Phoenix, Arizona 85004-4427

[www.blm.gov/az/](http://www.blm.gov/az/)

November 2, 2012

In Reply Refer To:  
3800 (9310) AT  
AMC68442

CERTIFIED MAIL – RETURN RECEIPT REQUEST 7012 2210 0000 8675 2681

## NOTICE

AZLIN MAX, ET AL  
1141 E GURLEY ST  
PRESCOTT, AZ 86301

This Notice Affects Those Claims  
Shown in the Block Below.

---

AMC68442  
CLIMAX NO 10 GROUP

---

### 2013 Maintenance Fees - Additional Fees Required

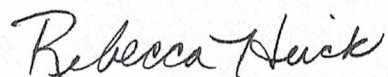
Your maintenance fee payment for the 2013 assessment year, in the amount of \$140 per claim, for the placer claims listed above, has been received and is insufficient. **The total due on your claim(s) is: \$\$980.**

In accordance with the Consolidated Appropriations Act of 2012, Public Law 112-74 (125 Stat 1047), and FR44155-44158 (2012) Congress changed the way maintenance fees for placer mining claims are assessed. Instead of charging the maintenance fee on a per-claim basis, Congress stated that the fee, which is currently \$140, will be assessed on each 20 acre parcel of a placer claim or portion thereof.

Insufficient payment of the annual maintenance fee for the 2013 assessment year is a curable defect. **Therefore you are required to do one of the following within 30 days of receipt of this notice or your claim(s) will be declared forfeited:** 1) submit additional fees of \$140 per 20-acres or portion thereof based on the full acreage of the claim, or 2) amend the claim(s) to reduce the acres so a lesser fee is due and submit any additional fees due; or 3) relinquish the claim(s) in their entirety, in which case BLM will refund the maintenance fees you have already paid for the 2013 assessment year.

If you choose to amend the claims to reduce the acres, you must submit an amended location notice for each claim, with an accurate description and dimensions of the reduced claim, along with a map depicting the reduced claim, and a \$10 processing fee per amendment. An amendment must also be recorded at the county. If the amended claim contains more than 20 acres, calculate the additional fees due and submit those fees with the amendment(s).

Please include your Arizona Mining Claim (AMC) serial number(s) and claim name(s) when submitting the additional fees, and note that you are paying additional fees due. If additional information is required, please contact Amy Thrower at 602-417-9334.



Rebecca Heick  
Group Administrator  
Lands and Minerals



PS Form 3811, February 2004  
Domestic Return Receipt  
102595-02-M-1540

2. Article Number  
(Transfer from service label)  
7072 2210 0000 8675 2681

1. Article Addressed to:  
AZLIN MAX, ET AL  
1141 E GURLEY ST  
PRESCOTT, AZ 86301  
AMC68442

3. Service Type  
 Certified Mail  
 Express Mail  
 Registered  
 Return Receipt for Merchandise  
 Insured Mail  
 C.O.D.

4. Restricted Delivery? (Extra Fee)  
 Yes  
 No

D. Is delivery address different from item 1?  Yes  No  
 If YES, enter delivery address below:

B. Received by (Printed Name) \_\_\_\_\_  
 C. Date of Delivery \_\_\_\_\_  
 Addressee  
 Agent

A. Signature \_\_\_\_\_

**COMPLETE THIS SECTION ON DELIVERY**

**SENDER: COMPLETE THIS SECTION**

Complete items 1, 2, and 3. Also complete item 4 if Restricted Delivery is desired.  
 Print your name and address on the reverse so that we can return the card to you.  
 Attach this card to the back of the mailpiece, or on the front if space permits.

**UNITED STATES  
DEPARTMENT OF THE INTERIOR**  
 Bureau of Land Management  
 Arizona State Office  
 1 North Central Avenue, Suite 800  
 Phoenix, Arizona 85004

Official Business  
 Penalty for Private Use, \$300

RECEIVED  
 BLM AZ STATE OFFICE  
 2012 NOV 14 P 12:45  
 PHOENIX, ARIZONA

931-AT



AZLIN MAX, ET AL  
 1141 E GURLEY ST  
 PRESCOTT, AZ 86301

NIXIE 850 SE 1 00 11/10/12  
 RETURN TO SENDER  
 NOT DELIVERABLE AS ADDRESSED  
 UNABLE TO FORWARD  
 BC: 85004442700 \*1814-02589-06-36

850044427



# United States Department of the Interior



BUREAU OF LAND MANAGEMENT

Arizona State Office

One North Central Avenue, Suite 800

Phoenix, Arizona 85004-4427

[www.blm.gov/az/](http://www.blm.gov/az/)

November 2, 2012

In Reply Refer To:  
3800 (9310) AT  
AMC68442

CERTIFIED MAIL – RETURN RECEIPT REQUEST 7012 2210 0000 8675 2681

## NOTICE

AZLIN MAX, ET AL  
1141 E GURLEY ST  
PRESCOTT, AZ 86301

This Notice Affects Those Claims  
Shown in the Block Below.

---

AMC68442  
CLIMAX NO 10 GROUP

---

### 2013 Maintenance Fees - Additional Fees Required

Your maintenance fee payment for the 2013 assessment year, in the amount of \$140 per claim, for the placer claims listed above, has been received and is insufficient. **The total due on your claim(s) is: \$\$980.**

In accordance with the Consolidated Appropriations Act of 2012, Public Law 112-74 (125 Stat 1047), and FR44155-44158 (2012) Congress changed the way maintenance fees for placer mining claims are assessed. Instead of charging the maintenance fee on a per-claim basis, Congress stated that the fee, which is currently \$140, will be assessed on each 20 acre parcel of a placer claim or portion thereof.

Insufficient payment of the annual maintenance fee for the 2013 assessment year is a curable defect. **Therefore you are required to do one of the following within 30 days of receipt of this notice or your claim(s) will be declared forfeited:** 1) submit additional fees of \$140 per 20-acres or portion thereof based on the full acreage of the claim, or 2) amend the claim(s) to reduce the acres so a lesser fee is due and submit any additional fees due; or 3) relinquish the claim(s) in their entirety, in which case BLM will refund the maintenance fees you have already paid for the 2013 assessment year.

If you choose to amend the claims to reduce the acres, you must submit an amended location notice for each claim, with an accurate description and dimensions of the reduced claim, along with a map depicting the reduced claim, and a \$10 processing fee per amendment. An amendment must also be recorded at the county. If the amended claim contains more than 20 acres, calculate the additional fees due and submit those fees with the amendment(s).



Please include your Arizona Mining Claim (AMC) serial number(s) and claim name(s) when submitting the additional fees, and note that you are paying additional fees due. If additional information is required, please contact Amy Thrower at 602-417-9334.

*Rebecca Heick*

Rebecca Heick  
Group Administrator  
Lands and Minerals



# United States Department of the Interior



BUREAU OF LAND MANAGEMENT  
Arizona State Office  
One North Central Avenue, Suite 800  
Phoenix, Arizona 85004-4427  
www.blm.gov/az/

In Reply Refer To:  
3800 (9330) AB  
AMC34122, AMC34127, AMC84653, **AMC68442**

October 9, 2009

RECEIVED  
BLM AZ STATE OFFICE  
2009 NOV - 3 A 8:13  
PHOENIX, ARIZONA

CERTIFIED MAIL - RETURN RECEIPT REQUESTED 7008 2810 0000 6281 4205

## NOTICE

AZLIN MAX  
1141 E GURLEY ST  
PRESCOTT, AZ 863013309

This Notice Affects Those Claims  
Shown in the Block Below.

---

AMC34122 - 34135, 84666, 68442  
EVA K, PLUTO, VIVIAN B, LOIS H, A SQUARE, CLIMAX #1 - #8, GOLDEN AGE NO 5,  
RHONDA-VERONICA, CLIMAX NO 10 GROUP

---

### Additional Fees Required

Your maintenance fee payment for the 2010 assessment year, in the amount of \$125.00 per claim, for the claims listed above, has been received.

In accordance with 30 U.S.C. 28j(c) and 74 FR 30959-30962 (2009), the maintenance fee for mining claims has increased from \$125.00 per claim to \$140.00 per claim. Insufficient payment of the annual maintenance fee for the 2010 assessment year is a curable defect. Therefore you are required to submit a supplemental payment in the amount of \$15.00 per claim within 30 days of receipt of this notice or your claim(s) will be declared forfeited.

Please include your Arizona Mining Claim (AMC) serial number(s) and claim name(s) when submitting the additional fees. If additional information is required, please contact

ENTERED INTO COMPUTER

11/9/09 AB



**MAINTENANCE FEE PAYMENT**

Supplemental Payment \$15.00 per claim

Claimant Name: MAX Alexander Azlin

Address: 1748 Ideal St

City: Seminole State: OK Zip: 74868

Telephone: 405-584-9165

E-mail address: N/A

Signature: Max Alexander Azlin

Check here if this is a change of address.

RECEIVED  
 BLM AZ STATE OFFICE  
 PHOENIX, ARIZONA  
 2009 NOV - 3 A 8:13

Book / Page

LINE NO.	AMC NUMBER	CLAIM/SITE NAME	COUNTY RECORDER DATA (If available)	TWP	RNG	SEC
1	84666	Rhonda Veronica	351 / 277-278	12.2N	3W	36SW
2	34122	Eva K	351 / 278	12N	3W	35NE 36NW
3	34123	Pluto	351 / 280	12N	3W	36NW
4	34124	Vivian B	351 / 281	12N	3W	36N2
5	34125	Lois H	351 / 279	12N	3W	35NE 36NW
6	34126	A Square	351 / 277	12N 12.2N	3W	35NE 26SE
7	34127	Climax #1	140 / 237	12N	3W	1W2
8	34128	Climax #2	140 / 238	12N	3W	1NW
9	34129	Climax #3	140 / 239	12N	3W	1NW
10	34130	Climax #4	140 / 240	12N	3W	1NW 36SW

List additional claims on Form MCF114.  
Page 1 of 2

Bureau of Land Management  
Arizona State Office  
[www.az.blm.gov](http://www.az.blm.gov)

No. of Claims: \_\_\_\_\_ x \$125 = \_\_\_\_\_  
 Check No: \_\_\_\_\_ Init. \_\_\_\_\_  
 Receipt No.: \_\_\_\_\_  
 For BLM Use Only

Form: MCF112  
Revised July 2005.

This form is available from the Arizona Department of Mines and Mineral Resources and may be reproduced.

**MAINTENANCE FEE PAYMENT**

Supplemental Payment \$15.00 per claim  
 Claimant Name: Max Alexander Azlin  
 Address: 1748 Ideal St  
 City: Seminole State: OK Zip: 74868  
 Telephone: 405-584-9165  
 E-mail address: N/A  
 Signature: Max Alexander Azlin  
 Check here if this is a change of address.

RECEIVED  
 BLM AZ STATE OFFICE  
 2009 NOV -3 A 8:13  
 PHOENIX, ARIZONA  
 BLM  
 Date  
 Stamp

LINE NO.	AMC NUMBER	CLAIM/SITE NAME	COUNTY RECORDER DATA (If available)	TWP	RNG	SEC
1	34131	Climax # 5	140 / 241	12N	3W	1N2
2	34132	Climax # 6	140 / 242	12N	3W	3652
3	34133	Climax # 7	140 / 243	12N	3W	1N2
4	34134	Climax # 8	140 / 244	12N	3W	1A11
5	34135	Golden Age #5	147 / 198	12N	3W	1NE
6	68442	Climax #10 Group	399/528-529	12N	3W	1NW
7				12N	3W	3652
8						
9						
10						

Book / Page

List additional claims on Form MCF114.

Page 2 of 2

Bureau of Land Management  
 Arizona State Office  
[www.az.blm.gov](http://www.az.blm.gov)

No. of Claims: \_\_\_\_\_ x \$125 = \_\_\_\_\_  
 Check No: \_\_\_\_\_ Init. \_\_\_\_\_  
 Receipt No.: \_\_\_\_\_  
 For BLM Use Only

Form: MCF112  
 Revised July 2005



**United States Department of the Interior**  
**Bureau of Land Management**  
 BUSINESS & SUPPORT SVCS DIV  
 ONE N CENTRAL AVE SUITE 800  
 PHOENIX, AZ 85004 -4427  
 Phone: (602) 417-9200

Receipt

No: 2029477

<b>Transaction #:</b> 2094646	
<b>Date of Transaction:</b> 11/04/2009	
<b>CUSTOMER:</b>	MAX A AZLIN 1141 E GURLEY ST PRESCOTT,AZ 86301-3309 US

LINE #	QTY	DESCRIPTION	REMARKS	UNIT PRICE	TOTAL
1	1.00	LOCATABLE MINERALS / MINING CLAIMS-NOT NEW-UNADJUD,ONE AUTH NO. ONLY / MINING CLAIM MONEY RECEIVED CASES: AMC34122/\$240.00	MAINT 2010	- n/a -	240.00
<b>TOTAL:</b>					<b>\$240.00</b>

PAYMENT INFORMATION					
1	AMOUNT:	240.00	POSTMARKED:	N/A	
	TYPE:	CHECK	RECEIVED:	11/04/2009	
	CHECK NO:	1052			
	NAME:	AZLIN, MAX 1748 IDEAL ST SEMINOLE OK 74868 US			

REMARKS

This receipt was generated by the automated BLM Collections and Billing System and is a paper representation of a portion of the official electronic record contained therein.



United States Department of the Interior



BUREAU OF LAND MANAGEMENT  
ARIZONA STATE OFFICE  
3707 N. 7TH STREET  
P.O. BOX 16563  
PHOENIX, ARIZONA 85011

IN REPLY REFER TO:  
3800 (921) DDM  
A MC 84653  
~~68442~~  
34127

CERTIFIED MAIL - RETURN RECEIPT REQUESTED

SEPTEMBER 6, 1994

DECISION

Mining Claimant(s)  
as Shown on the  
Enclosed Sheet(s)

:  
:  
:

Mining Claim(s),  
Mill Site(s) and Tunnel  
Site(s) as Shown on the  
Enclosed Sheet(s)

MINING CLAIMS, MILL SITES AND TUNNEL SITES  
DECLARED ABANDONED

Public Law 102-381, 106 Stat 1374, dated October 5, 1992, and the regulations implemented July 15, 1993, 43 CFR §3833.1-5, "Rental Fees" prescribe, unless otherwise exempted, that \$100 rental for assessment year 1992-1993, and \$100 rental for assessment year 1993-1994, must be paid to the Bureau of Land Management (BLM) for each mining claim, mill site, and tunnel site on or before August 31, 1993. Failure to pay the rental fee by that date shall conclusively constitute an abandonment of the mining claim, mill site, or tunnel site, which shall be void.

The BLM records do not show receipt of payment for the mining claim(s), mill site(s), and tunnel site(s) listed on the enclosed sheet(s) on or before August 31, 1993.

If the rental fee was timely paid to the BLM for 1993 and 1994, please furnish a copy of the BLM receipt for payment and the document listing the claims and serial numbers for which payment was made to the BLM, Arizona State Office. The receipt and proof must be dated and/or time stamped by the BLM on or before August 31, 1993.

The proof of payment must show that the required amount was remitted and was received by the BLM on or before August 31, 1993, or it will not be accepted. The evidence must be received in this office no later than 30 days from receipt of this decision. If the proof is not furnished during the 30-day period, the mining claim(s), mill site(s), and tunnel site(s) will be removed from the BLM records as abandoned and void.

If additional information is required, please call (602) 650-0518.

*Mary Jo Yoas*

Mary Jo Yoas  
Chief, Branch of Lands  
and Minerals Operations

Enclosure(s)



LEAD OWNER

TRUFFA JOHN  
4422 N 18TH PL  
PHOENIX AZ 85016

CO-OWNERS  
T&R LAND & MINING

ARIZONA LEAD FILE NUMBER - 34127

CASE TYPE	SERIAL NUMBER	CLAIM NAME	LAST ASSMT.	CASE TYPE	SERIAL NUMBER	CLAIM NAME	LAST ASSMT.
LD	34136	CINDY #1	1992				

CO-OWNERS  
TRUFFA ANN  
TRUFFA RONALD  
TRUFFA CYNTHIA  
WALTER MARGARET  
WALTER C B

ARIZONA LEAD FILE NUMBER - 68442

CASE TYPE	SERIAL NUMBER	CLAIM NAME	LAST ASSMT.	CASE TYPE	SERIAL NUMBER	CLAIM NAME	LAST ASSMT.
PL	68443	CLIMAX NO 11 GROUP	1992				

*68443 closed 8/31/93 LJM*

ENTERED IN COMPUTER  
9-6-94 *SRMS*

*CR 9/13/94*

Is your RETURN ADDRESS completed on the reverse side?

**SENDER:**

- Complete items 1 and/or 2 for additional services.
- Complete items 3, and 4a & b.
- Print your name and address on the reverse of this form so that we can return this card to you.
- Attach this form to the front of the mailpiece, or on the back if space does not permit.
- Write "Return Receipt Requested" on the mailpiece below the article number.
- The Return Receipt will show to whom the article was delivered and the date delivered.

I also wish to receive the following services (for an extra fee):

- 1.  Addressee's Address
- 2.  Restricted Delivery

Consult postmaster for fee.


3. Article Addressed to:

John Truffa  
4422 N. 18th Place  
Phoenix, AZ 85016

Abandonment AMC 84653, 68442,  
34127 (921-DDM)

5. Signature (Addressee)

6. Signature (Agent)



4a. Article Number

764903

4b. Service Type

- Registered  Insured
- Certified  COD
- Express Mail  Return Receipt for Merchandise

7. Date of Delivery

SEP 12 1994

8. Addressee's Address (Only if requested and fee is paid)

PS Form 3811, December 1991

☆U.S. GPO: 1992-323-402

**DOMESTIC RETURN RECEIPT**

Thank you for using Return Receipt Service.



## LEAD OWNER

TRUFFA JOHN  
 4422 N 18TH PL  
 PHOENIX AZ 85016

CO-OWNERS  
 NONE

ARIZONA

LEAD FILE NUMBER - 84653

CASE TYPE	SERIAL NUMBER	CLAIM NAME	LAST ASSMT.	CASE TYPE	SERIAL NUMBER	CLAIM NAME	LAST ASSMT.
LD	84653	4 K I	1992				
LD	84654	4 K II	1992	LD	84655	4 K III	1992
LD	84656	4 K IV	1992	LD	84657	4 K V	1992
LD	84658	4 K VI	1992	LD	84659	4 K VII	1992
LD	84661	4 K IX	1992	PL	84662	4 K X	1992
LD	84664	ELVA-K I	1992	LD	84665	PATRICA	1992
LD	84667	KAYLEEN	1992	LD	84668	CARI	1992
LD	84669	CATHEY	1992	LD	84670	LIZ	1992
LD	84671	JUDIE	1992	LD	84672	RACHEL	1992
LD	84673	JACKIE	1992	LD	84674	JODY	1992
LD	84675	ADDIE	1992	LD	84676	CORI	1992
LD	84677	CINDY	1992	LD	84678	LEONA	1992
LD	84679	SANDY	1992	LD	84680	JULIA	1992
LD	84681	2 SARAHS	1992				

One East Camelback Road  
Suite 470  
Phoenix, Arizona 85012-1649  
602/230-5500  
FAX 602/230-5598

Attorneys at Law in  
Milwaukee and Madison, Wisconsin  
West Palm Beach and Naples, Florida  
Phoenix, Arizona

68442

*Quarles & Brady & Fannin*

January 31, 1990

U.S. Department of the Interior  
Bureau of Land Management  
Arizona State Office  
3707 North 7th Street  
Phoenix, AZ 85014

Re: Edwin E. Brattain, et al., v. Gayle T. Payne, et al.  
Yavapai County Court No. 37982  
Our File No. 18-670-701-5

Dear Sir or Madam:

Enclosed please find a copy of a recorded Judgment(s)  
against the following person(s), or deed(s) with regard to the  
above mining claim litigation:

C. B. Walter  
Margaret Walter

Please file this Judgment under lead file number 68442,  
which is the correspondending lead file number for the above-noted  
person(s).

Should you have any questions, please do not hesitate to  
call.

Very truly yours,

QUARLES & BRADY & FANNIN

Mary D. Linich  
Legal Assistant

MDL:dh  
Enclosures

cc: Edwin E. Brattain  
Daniel L. Muchow

c:\linich\us-doi.1

RECEIVED  
B.L.M. AZ STATE OFFICE

FEB 02 1990

7:45 A.M.  
PHOENIX, ARIZONA

INDEXED &  
MICROFILMED



TRU # 8944681  
ICIA RECORDS OF  
YAVAPAI COUNTY  
PATSY C. JENNEY

REQUEST OF:  
QUARLES & BRADY & FANNIN  
DATE: 12/01/89 TIME: 11:15  
FEE: 6.00 SC: 4.00 FT:  
BOOK 2204 PAGE 530 PAGES: 006

When recorded, mail to:

QUARLES & BRADY & FANNIN  
One E. Camelback Rd., Suite 470  
Phoenix, Arizona 85012

Attn: Mary Linich

*9:00 Clock, A*

MAY 12 1987

ARIZONA  
By *[Signature]* Clerk  
Deputy

1 IN THE SUPERIOR COURT OF THE STATE OF ARIZONA

2 IN AND FOR THE COUNTY OF YAVAPAI

3 EDWIN E. BRATTAIN, a single )  
man ) No. 37982 *1001*

4 ) )

5 Plaintiff, )  
 ) )  
6 v. )  
 ) )

7 GAYLE T. PAYNE, an individual, )  
and if married, JANE DOE )  
8 PAYNE, his wife; et al., )  
 ) )

9 Defendants. )

DEFULT JUDGMENT WITHOUT  
APPEARANCE BY DEFENDANTS

\$	1	P	4	✓	5
Bk		Map			Pcl

10 The above entitled cause coming for hearing in open

11 court on the application and affidavit of Plaintiff's counsel

12 for default judgment pursuant to Rule 55(b) and 54(b), Arizona

13 Rules of Civil Procedure, against the following Defendants:

- 14 Gene Chipley and Jane Doe Chipley
- 15 E. Darlyne Dorn and John Doe Dorn
- 16 James W. Fox and Jane Doe Fox
- 17 J. R. Hill and Jane Doe Hill
- 18 Bill Phetteplace and Jane Doe Phetteplace
- 19 Russell Tyler and Jane Doe Tyler
- 20 C. B. Walter and Jane Doe Walter
- 21 Margaret Walter and John Doe Walter

RECEIVED  
E.L.M. AZ STATE OFFICE  
FEB 02 1990  
7:45 A.M.  
PHOENIX, ARIZONA

22 the Court hereby determines and finds as follows:

- 23 1. The Second Amended and Supplemental Complaint in
- 24 this action was filed on January 28, 1986.
- 25 2. The Summons and Complaint in this action were duly
- 26 served by publication on said Defendants as required by law.
3. Said Defendants have defaulted in that no answer,
- no appearance or other pleading to the Complaint has been received
- by or served on Plaintiff's counsel, as required by the Summons,

EVANS, KITCHEL & JENCKES, P.C.  
2600 NORTH CENTRAL AVENUE  
PHOENIX, ARIZONA 85004-3099  
TELEPHONE (602) 234-2600



FEB 02 1990

7:45 A.M.  
PHOENIX, ARIZONA

1 and no appearance has in any manner been made by said Defendants.

2 4. The time for appearance by said Defendants has  
3 expired.

4 5. Defaults were duly entered against Defendants on  
5 April 16, 1987 and no proceedings have been taken by said  
6 Defendants since entry of their defaults.

7 6. There is no just reason for delay of judgment against  
8 said Defendants by reason of their being in default in this action.

9 7. The application for default judgment against said  
10 Defendants has been duly considered by the Court and the Court  
11 is satisfied fully in the premises.

12 NOW, THEREFORE, it is hereby directed that entry of  
13 default judgment against said Defendants be made, and

14 IT IS HEREBY ORDERED that said Defendants be, and hereby  
15 are, adjudged to be in default in this action.

16 IT IS FURTHER ORDERED that judgment in favor of Plaintiff  
17 and against said Defendants shall enter in accordance with the  
18 prayer of Plaintiff's Complaint, to-wit: that Plaintiff is  
19 entitled to the sole and exclusive possession of the unpatented  
20 placer mining claims described in Exhibit A attached hereto,  
21 and that the lands encompassed therein, as against said Defendants  
22 or any persons claiming by or through said Defendants, and that  
23 said Defendants, their agents, servants, employees, contractors  
24 or transferees are permanently enjoined and restrained from  
25 trespassing upon the possessory rights of Plaintiff or otherwise  
26 interfering with any activities of the Plaintiff within the

1 boundaries of the mining claims described in Exhibit A hereto  
2 and from digging, removing, extracting, depleting or otherwise  
3 mining the lands encompassed within the exterior boundaries of  
4 said mining claims.

5 DONE IN OPEN COURT this 6 day of May, 1987.

6  
7 Richard K. Mangum  
8 The Honorable Richard K. Mangum  
9 Judge of the Superior Court

10 Entered Civil Docket 6-3 Page 237

11  
12 RECORDED JUDGMENT BOOK 45 PAGE 130-135

13  
14  
15 STATE OF ARIZONA )  
16 County of Yavapai ) SS  
17 I, ETHEL BOUTON, Clerk of the Superior Court  
18 of Yavapai County, Arizona, do hereby certify  
19 the foregoing to be a full, true and correct  
20 copy of the original document on file as the  
21 same appears of record in my office.

22 DATED 11-24-89

23 ETHEL BOUTON  
24 Clerk of the Superior Court

25 v. James Hernandez  
26 Deputy

**SEAL**

RECEIVED  
B.L.M. AZ STATE OFFICE

FEB 02 1990

7:45 A.M.  
PHOENIX, ARIZONA 2204 PAGE 532

EXHIBIT "A"

The following described unpatented placer mining claims are situated in the Hassayampa Mining District, Yavapai County, Arizona T12N, R3W, G&SRB&M, the names of which are set forth below, together with the legal description, the date of location, the date of recording of the notice of location, the place of recording in the official records of the Recorder of Yavapai County, Arizona, and the serial number where filed with the Bureau of Land Management at Phoenix, Arizona:

<u>Claim Name</u>	<u>Legal Description</u>	<u>Date of</u>		<u>Book</u>	<u>Page</u>	<u>BLM AMC #</u>
		<u>Location</u>	<u>Recording</u>			
Isabella No. 2	Sec. 22, S1/2SW1/4NE1/4, E1/2SE1/4SW1/4,W1/2SE1/4	07/01/29	07/06/29	134	16	184087
	Sec. 27, NE1/4NW1/4      160 acres					
Amended		10/09/29	10/14/29	134	74	
Honey Bunch No. 6	Sec. 1, SW1/4SW1/4 Sec. 2, S1/2NE1/4SE1/4, SE1/4SE1/4 Sec. 11, NE1/4NE1/4 Sec. 12, N1/2NW1/4NW1/4      160 acres	07/01/29	07/06/29	134	18	184086
Amended		10/09/29	10/14/29	134	75	
Ethel No. 4	Sec. 14, NW1/4NE1/4, NE1/4NW1/4 S1/2NW1/4      160 acres	07/01/29	07/06/29	134	21	184082
Amended		10/09/29	10/14/29	134	76	

BOOK 2204 PAGE 533

PHOENIX, ARIZONA  
7:45 A.M.

FEB 02 1990

RECEIVED  
BLM, AZ STATE OFFICE



Claim Name	Legal Description		Date of		Book	Page	BLM AMC #
			Location	Recording			
Myrtle No. 5	Sec. 11, S1/2NE1/4, W1/2SE1/4	160 acres	07/01/29	07/06/29	134	17	184091
Amended			10/09/29	10/14/29	134	77	
Mary No. 3	Sec. 14, N1/2NW1/4SW1/4 Sec. 15, E1/2SE1/4 Sec. 22, NE1/4NE1/4	140 acres	07/01/29	07/06/29	134	20	184090
Amended			10/09/29	10/14/29	134	78	
Amended			08/18/76	08/19/76	1030	429	
Stella No. 1	Sec. 27, SE1/4NW1/4, NE1/4SW1/4, W1/2SW1/4	160 acres	07/01/29	07/06/29	134	19	184095
Amended			10/09/29	10/14/29	134	79	
Beginner	Sec. 28, E1/2SE1/4SE1/4	20 acres	10/04/31	10/20/31	134	503	184079
Good Luck	Sec. 11, E1/2NW1/4NE1/4	20 acres	10/16/31	10/20/31	134	504	184085
Margret	Sec. 27, W1/2NW1/4NE1/4	20 acres	10/16/31	10/20/31	134	505	184089
Amended			08/18/76	08/19/76	1030	430	
Surprise	Sec. 15, W1/2SE1/4 Sec. 22, NW1/4NE1/4	120 acres	10/03/31	10/20/31	134	407	184096
Amended			11/03/31	11/04/31	134	557	
Amended			08/18/76	08/19/76	1030	427	

REC'D 2204 PAGE 534

7:45 A.M.  
PHOENIX, ARIZONA

FEB 02 1990

RECEIVED  
B.L.M. AZ STATE OFFICE

<u>Claim Name</u>	<u>Legal Description</u>		<u>Date of</u>		<u>Book</u>	<u>Page</u>	<u>BLM AMC #</u>
			<u>Location</u>	<u>Recording</u>			
Boomer No. 3	Sec. 22, N1/2SW1/4NE1/4	20 acres	10/01/31	10/23/31	134	544	184081
Relocated			08/18/76	08/19/76	1030	428	
Boomer No. 2	Sec. 15, SE1/4NE1/4	40 acres	10/01/31	10/23/31	134	545	184080
Rosita	Sec. 27, E1/2SW1/4NW1/4	20 acres	03/18/36	03/19/36	139	313	184093
Esther	Sec. 22, SE1/4NE1/4	40 acres	04/29/40	04/29/40	145	374	184083
Louise	Sec. 33, S1/2NE1/4	160 acres	04/29/40	04/29/40	145	375	184088
	Sec. 34, S1/2NW1/4						
Number Two	Sec. 33, N1/2NE1/4	160 acres	04/29/40	04/29/40	145	376	184092
	Sec. 34, N1/2NW1/4						
Sally	Sec. 14, NW1/4NW1/4	80 acres	04/29/40	04/29/40	145	377	184094
	Sec. 15, NE1/4NE1/4						
Eureka	Sec. 33, NE1/4SE1/4	40 acres	10/05/41	10/06/41	145	533	184084
Amended			08/19/76	08/19/76	1030	431	

BOOK 2204 PAGE 535

7:45 A.M.  
PHOENIX, ARIZONA

FEB 02 1990

RECEIVED  
B.L.M. AZ STATE OFFICE



INSTRUMENT # 8944678  
OFFICIAL RECORDS OF  
YAVAPAI COUNTY  
FATSY C. JENNEY  
REQUEST OF:  
QUARLES & BRADY & FANNIN  
DATE: 12/01/89 TIME: 11:15  
FEE: 5.00 SC: 4.00 PT:  
BOOK 2204 PAGE 514 PAGES: 005

When recorded, mail to:

QUARLES & BRADY & FANNIN  
One E. Camelback Rd., Suite 470  
Phoenix, Arizona 85012

RECEIVED  
B.E.M. AZ STATE OFFICE

Attn: Mary Linich

IN THE SUPERIOR COURT OF THE STATE OF ARIZONA

FEB 02 1990

IN AND FOR THE COUNTY OF YAVAPAI

7:45 A.M.

PHOENIX, ARIZONA

FILED

4:00 O'Clock P.M.

DEC 31 1986

BARBARA BOYLE Clerk  
By Carol S. Wilton Deputy

EDWIN E. BRATTAIN,  
a single man,  
  
Plaintiff,  
  
v.  
  
GAYLE T. PAYNE, et. al.,  
  
Defendants.

NO. 37982

JUDGMENT

\$	5	1	P	4	Co	5
Bk		Map				Pcl

Edwin E. Brattain, and T & R Mining Company, Inc.,  
John P. Truffa, Barry J. Truffa, Ann V. Truffa, John P. Truffa,  
Jr., Ronald Truffa and Cynthia M. Truffa (the "Truffas"), having  
stipulated that judgment may be entered pursuant to agreed upon  
terms and good cause appearing:

IT IS HEREBY ORDERED, ADJUDGED AND DECREED:

1. That the Truffas have no right, title or interest  
in the unpatented placer mining claims described in Exhibit  
A attached hereto or in the lands encompassed therein;

2. That judgment be entered in favor of Edwin E.  
Brattain for the reason that Plaintiff is entitled, by virtue  
of the Truffas' disclaimer of interest, to the sole and exclusive  
possession of the unpatented placer mining claims described in  
Exhibit A attached hereto, and of the lands encompassed therein  
as against the Truffas or any person or entities claiming by  
or through the Truffas;

EVANS, KITCHEL & JENCKES, P.C.  
2600 NORTH CENTRAL AVENUE  
PHOENIX, ARIZONA 85004-3099  
TELEPHONE (602) 234-2600





EXHIBIT "A"

The following described unpatented placer mining claims are situated in the Hassayampa Mining District, Yavapai County, Arizona T12N, R3W, G&SRB&M, the names of which are set forth below, together with the legal description, the date of location, the date of recording of the notice of location, the place of recording in the official records of the Recorder of Yavapai County, Arizona, and the serial number where filed with the Bureau of Land Management at Phoenix, Arizona:

Claim Name	Legal Description	Date of		Book	Page	BLM AMC #
		Location	Recording			
Isabella No. 2	Sec. 22, S1/2SW1/4NE1/4, E1/2SE1/4SW1/4,W1/2SE1/4	07/01/29	07/06/29	134	16	184087
	Sec. 27, NE1/4NW1/4      160 acres					
Amended		10/09/29	10/14/29	134	74	
Honey Bunch No. 6	Sec. 1, SW1/4SW1/4 Sec. 2, S1/2NE1/4SE1/4, SE1/4SE1/4 Sec. 11, NE1/4NE1/4 Sec. 12, N1/2NW1/4NW1/4      160 acres	07/01/29	07/06/29	134	18	184086
Amended		10/09/29	10/14/29	134	75	
Ethel No. 4	Sec. 14, NW1/4NE1/4, NE1/4NW1/4 S1/2NW1/4      160 acres	07/01/29	07/06/29	134	21	184082
Amended		10/09/29	10/14/29	134	76	

BOOK 2204 PAGE 516

7:45 A.M.  
PHOENIX, ARIZONA

FEB 02 1990

RECEIVED  
B.L.M. AZ STATE OFFICE

<u>Claim Name</u>	<u>Legal Description</u>		<u>Date of</u>		<u>Book</u>	<u>Page</u>	<u>BLM AMC #</u>
			<u>Location</u>	<u>Recording</u>			
Myrtle No. 5	Sec. 11, S1/2NE1/4, W1/2SE1/4	160 acres	07/01/29	07/06/29	134	17	184091
Amended			10/09/29	10/14/29	134	77	
Mary No. 3	Sec. 14, N1/2NW1/4SW1/4 Sec. 15, E1/2SE1/4 Sec. 22, NE1/4NE1/4	140 acres	07/01/29	07/06/29	134	20	184090
Amended			10/09/29	10/14/29	134	78	
Amended			08/18/76	08/19/76	1030	429	
Stella No. 1	Sec. 27, SE1/4NW1/4, NE1/4SW1/4, W1/2SW1/4	160 acres	07/01/29	07/06/29	134	19	184095
Amended			10/09/29	10/14/29	134	79	
Beginner	Sec. 28, E1/2SE1/4SE1/4	20 acres	10/04/31	10/20/31	134	503	184079
Good Luck	Sec. 11, E1/2NW1/4NE1/4	20 acres	10/16/31	10/20/31	134	504	184085
Margret	Sec. 27, W1/2NW1/4NE1/4	20 acres	10/16/31	10/20/31	134	505	184089
Amended			08/18/76	08/19/76	1030	430	
Surprise	Sec. 15, W1/2SE1/4 Sec. 22, NW1/4NE1/4	120 acres	10/03/31	10/20/31	134	407	184096
Amended			11/03/31	11/04/31	134	557	
Amended			08/18/76	08/19/76	1030	427	

BOOK 2204 PAGE 517

7:45 A.M.  
PHOENIX, ARIZONA

FEB 02 1990

RECEIVED  
B.L.M. AZ STATE OFFICE



<u>Claim Name</u>	<u>Legal Description</u>		<u>Date of</u>		<u>Book</u>	<u>Page</u>	<u>BLM AMC #</u>
			<u>Location</u>	<u>Recording</u>			
Boomer No. 3	Sec. 22, N1/2SW1/4NE1/4	20 acres	10/01/31	10/23/31	134	544	184081
Relocated			08/18/76	08/19/76	1030	428	
Boomer No. 2	Sec. 15, SE1/4NE1/4	40 acres	10/01/31	10/23/31	134	545	184080
Rosita	Sec. 27, E1/2SW1/4NW1/4	20 acres	03/18/36	03/19/36	139	313	184093
Esther	Sec. 22, SE1/4NE1/4	40 acres	04/29/40	04/29/40	145	374	184083
Louise	Sec. 33, S1/2NE1/4	160 acres	04/29/40	04/29/40	145	375	184088
	Sec. 34, S1/2NW1/4						
Number Two	Sec. 33, N1/2NE1/4	160 acres	04/29/40	04/29/40	145	376	184092
	Sec. 34, N1/2NW1/4						
Sally	Sec. 14, NW1/4NW1/4	80 acres	04/29/40	04/29/40	145	377	184094
	Sec. 15, NE1/4NE1/4						
Eureka	Sec. 33, NE1/4SE1/4	40 acres	10/05/41	10/06/41	145	533	184084
Amended			08/19/76	08/19/76	1030	431	

BOOK 2204 PAGE 518

7:45 A.M.  
PHOENIX, ARIZONA

FEB 02 1990

RECEIVED  
B.L.M. AZ STATE OFFICE

One East Camelback Road  
Suite 470  
Phoenix, Arizona 85012-1649  
602/230-5500  
FAX 602/230-5598

Attorneys at Law in  
Milwaukee and Madison, Wisconsin  
West Palm Beach and Naples, Florida  
Phoenix, Arizona

*Quarles & Brady & Fannin*

January 31, 1990

U.S. Department of the Interior  
Bureau of Land Management  
Arizona State Office  
3707 North 7th Street  
Phoenix, AZ 85014

RECEIVED  
B.L.M. AZ STATE OFFICE

FEB 02 1990

7:45 A.M.  
PHOENIX, ARIZONA

Re: Edwin E. Brattain, et al., v. Gayle T. Payne, et al.  
Yavapai County Court No. 37982  
Our File No. 18-670-701-5

Dear Sir or Madam:

Enclosed please find a copy of a recorded Judgment(s)  
against the following person(s), or deed(s) with regard to the  
above mining claim litigation:

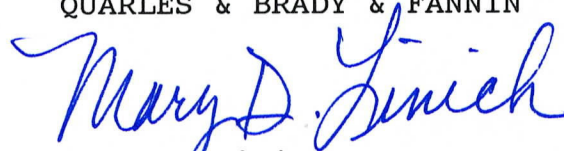
Ronald Truffa  
Cynthia M. Truffa  
Ann V. Truffa  
John P. Truffa

Please file this Judgment under lead file number 68442,  
which is the correspondending lead file number for the above-noted  
person(s).

Should you have any questions, please do not hesitate to  
call.

Very truly yours,

QUARLES & BRADY & FANNIN

  
Mary D. Linich  
Legal Assistant

MDL:dh  
Enclosures

cc: Edwin E. Brattain  
Daniel L. Muchow

c:\linich\us-doi.1

EVANS, KITCHEL & JENCKES, P.C.  
2600 NORTH CENTRAL AVENUE  
PHOENIX, ARIZONA 85004-3099  
TELEPHONE (602) 234-2600

1  
2  
3  
4  
5  
6  
7  
8  
9  
10  
11  
12  
13  
14  
15  
16  
17  
18  
19  
20  
21  
22  
23  
24  
25  
26

IN THE SUPERIOR COURT OF THE STATE OF ARIZONA  
IN AND FOR THE COUNTY OF YAVAPAI

EDWIN E. BRATTAIN,  
a single man,  
  
Plaintiff,  
  
v.  
  
GAYLE T. PAYNE, et. al.,  
  
Defendants.

NO. 37982  
STIPULATION

RECEIVED  
BLM. AZ. STATE OFFICE  
MAR 19 3 11 PM '90  
PHOENIX, ARIZONA

Pursuant to Rule 41(a), Arizona Rules of Civil Procedure, Edwin E. Brattain, by counsel undersigned, and T&R Land Mining Company, Inc., John P. Truffa, Barry J. Truffa, Ann V. Truffa, John P. Truffa, Jr., Ronald Truffa and Cynthia M. Truffa (collectively, the "DEFENDANTS"), hereby stipulate to the following:

1. That DEFENDANTS have caused to be filed for recording certain mining claim location notices for the Cindy No. 1 and Climax No. 11 unpatented mining claims, an example of one of such location notices is attached hereto as Exhibit "B" and incorporated herein by reference;

2. That said unpatented mining claim location notice specifically disclaims any interest in "any metallic or nonmetallic minerals on any patented or unpatented lode or placer mining claims which are located . . . prior to this date of location . . .

1 and which are legally claimed according to laws and regulations  
2 governing mineral rights in Arizona;"

3 3. That, as of the date of said mining claim locations  
4 filed for record by DEFENDANTS, Edwin E. Brattain was the owner  
5 of the unpatented placer mining claims more particularly described  
6 in Exhibit "A" attached hereto and incorporated herein by refer-  
7 ence, which unpatented placer mining claims were located prior  
8 to the date of said mining claim locations claimed by DEFENDANTS  
9 and were, and are now, valid mining claims maintained in accord-  
10 ance with all applicable laws, rules and regulations:

11 4. That said unpatented mining claim locations filed  
12 for record by DEFENDANTS conflict, in part, with the ground in-  
13 cluded in the unpatented placer mining claims described in Exhibit  
14 "A" hereto owned by Edwin E. Brattain;

15 5. That judgment may be entered in favor of Edwin  
16 E. Brattain and against DEFENDANTS in this action for the reason  
17 that Edwin E. Brattain is entitled to the sole and exclusive  
18 possession, by virtue of DEFENDANTS' disclaimer of interest in  
19 their location notices and herein, of the unpatented placer mining  
20 claims described in Exhibit "A" hereto, and of the lands encom-  
21 passed therein, as against DEFENDANTS or any persons and entities  
22 claiming by and through them; and

23 6. That nothing herein shall affect the validity  
24 of any portions of unpatented mining claims claimed by DEFENDANTS  
25 that do not conflict with the unpatented placer mining claims  
26 described in Exhibit "A" hereto.



1 Dated this 8th day of December, 1986.

2 EVANS, KITCHEL & JENCKES, P.C.

3  
4 By *Daniel L. Muchow*  
5 Daniel L. Muchow  
6 Frances J. Haynes  
7 2600 North Central Avenue  
8 Phoenix, Arizona 85004-3099  
9 Attorneys for Plaintiff

10 DEFENDANTS:

11 T & R LAND AND MINING COMPANY, INC.

12 By *John P. Truffa*  
13 *John P. Truffa*  
14 John P. Truffa

15 *Barry J. Truffa*  
16 Barry J. Truffa

17 *Ann V. Truffa*  
18 Ann V. Truffa

19 *John P. Truffa Jr.*  
20 John P. Truffa Jr.

21 *Ronald H. Truffa*  
22 Ronald Truffa

23 *Cynthia M. Truffa*  
24 Cynthia M. Truffa

25 DLMA521

EXHIBIT "A"

The following described unpatented placer mining claims are situated in the Hassayampa Mining District, Yavapai County, Arizona, T12N, R3W, G&SRB&M, the names of which are set forth below, together with the legal description, the date of location, the date of recording of the notice of location, the place of recording in the official records of the Recorder of Yavapai County, Arizona, and the date of filing with the Bureau of Land Management at Phoenix, Arizona:

<u>Claim Name</u>	<u>Legal Description</u>	<u>Date of</u>		<u>Book</u>	<u>Page</u>	<u>Date of</u> <u>BLM Fil</u>
		<u>Location</u>	<u>Recording</u>			
Isabella No. 2	Sec. 22, S $\frac{1}{2}$ SW $\frac{1}{4}$ NE $\frac{1}{4}$ , E $\frac{1}{2}$ SE $\frac{1}{2}$ SW $\frac{1}{4}$ , W $\frac{1}{2}$ SE $\frac{1}{4}$	7/1/29	7/6/29	134	16	9/25/75
Amended	Sec. 27, NE $\frac{1}{4}$ NW $\frac{1}{4}$ 160 acres	10/9/29	10/14/29	134	74	
Honey Bunch No. 6	Sec. 1, SW $\frac{1}{4}$ SW $\frac{1}{4}$	7/1/29	7/6/29	134	18	9/25/75
	Sec. 2, S $\frac{1}{2}$ NE $\frac{1}{2}$ SE $\frac{1}{4}$ , SE $\frac{1}{2}$ SE $\frac{1}{4}$					
	Sec. 11, NE $\frac{1}{4}$ NE $\frac{1}{4}$					
Amended	Sec. 12, N $\frac{1}{2}$ NW $\frac{1}{2}$ NW $\frac{1}{4}$ 160 acres	10/9/29	10/14/29	134	75	
Ethel No. 4	Sec. 14, NW $\frac{1}{4}$ NE $\frac{1}{4}$ , NE $\frac{1}{4}$ NW $\frac{1}{4}$ , S $\frac{1}{2}$ NW $\frac{1}{4}$ 160 acres	7/1/29	7/6/29	134	21	9/25/75
Amended		10/9/29	10/14/29	134	76	
Myrtle No. 5	Sec. 11, S $\frac{1}{2}$ NE $\frac{1}{4}$ , W $\frac{1}{2}$ SE $\frac{1}{4}$ 160 acres	7/1/29	7/6/29	134	17	9/25/75
Amended		10/9/29	10/14/29	134	77	

<u>Claim Name</u>	<u>Legal Description</u>	<u>Date of</u>		<u>Book</u>	<u>Page</u>	<u>Date of BLM Filing</u>
		<u>Location</u>	<u>Recording</u>			
Louise	Sec. 33, S $\frac{1}{2}$ NE $\frac{1}{4}$					
	Sec. 34, S $\frac{1}{2}$ NW $\frac{1}{4}$ 160 acres	4/29/40	4/29/40	145	375	9/25/75
Number Two	Sec. 33, N $\frac{1}{2}$ NE $\frac{1}{4}$	4/29/40	4/29/40	145	376	9/25/75
	Sec. 34, N $\frac{1}{2}$ NW $\frac{1}{4}$ 160 acres					
Sally	Sec. 14, NW $\frac{1}{4}$ NW $\frac{1}{4}$	4/29/40	4/29/40	145	377	9/25/75
	Sec. 15, NE $\frac{1}{4}$ NE $\frac{1}{4}$ 80 acres					
Eureka	Sec. 33, NE $\frac{1}{4}$ SE $\frac{1}{4}$ 40 acres	10/5/41	10/6/41	145	533	9/25/75
Amended		8/19/76	8/19/76	1030	431	



I do hereby certify that the within instrument was filed and recorded at the request of John P. Truffa on Feb 15 A.D., 1962 at 11:30 o'clock a M. Book 247 Official Records Page 233 Records of Yavapai County, Arizona.

INDEXED

WITNESS my hand and official seal the day and year first above written.

FRANK COBAUER, County Recorder.

By Bernine Trumbach Deputy

PAGED

### Notice of Mining Location

TO ALL WHOM IT MAY CONCERN: LODE CLAIM

This Mining Claim, the name of which is the Cindy #1 Mining Claim, situate on land belonging to the United States of America, and in which there are valuable mineral deposits, was entered upon and located for the purpose of exploration and purchase by John P. Truffa Citizens of the United States

the undersigned, on the February day of 1962

The length of this claim is 1500 feet and 600 width claim 1400 feet in a Westerly direction and 100 feet in a Easterly direction from the center of the discovery shaft, at which this notice is posted, lengthwise of the claim together with 600 feet in width of the surface grounds, on each side of the center of said claim. The general course of the lode deposit and premises is from the Westerly to the Easterly

The claim is situated and located in the Hassayampa Mining District, in Yavapai county, in the State of Arizona, about Prescott Highway in a South Easterly direction from

The surface boundaries of the claim are marked upon the ground as follows: Beginning at discovery hole on Hassayampa River near dam of Phoenix mine at a point in a North east direction 100 feet from the discovery shaft (at which this notice is posted), being in the center of the

end line of said claim; thence 500 South Easterly feet to a rock monument, being the South Easterly corner of said claim; thence 1500 feet to a rock monument being at the South Westerly corner of said claim; thence 300 North Westerly feet to a rock monument at the center of the Westerly end of this claim; thence 300 feet to a rock monument being at the North Westerly corner of said claim; thence 1500 feet to a rock monument at the North Easterly corner of said claim, thence 100 feet to the place of beginning.

Dated and posted on the ground this February day of 1962

Witness

John P. Truffa  
Locator(s)

Witness my hand and official seal the day and year aforesaid.

County Recorder.

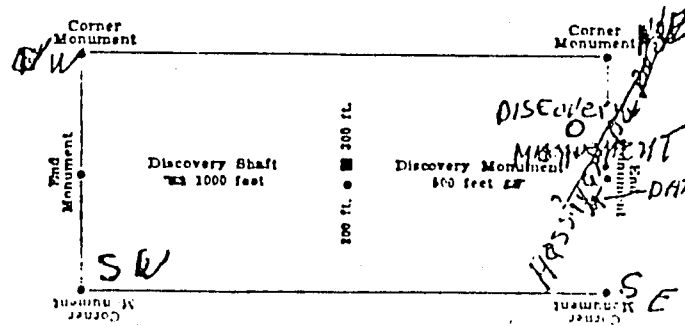
Deputy Recorder.

STATE OF ARIZONA  
COUNTY OF

I hereby certify that the within instrument was filed and recorded at request of

on ..... at ..... M., Docket ..... Page .....

Inuexed	Photostat Compared	Blotted
---------	--------------------	---------



This diagram to give locator a general idea of plan of location under the new law. The Discovery Shaft can be in the center of claim any distance from either end described. In the diagram it is placed 2 feet from one end, and 1000 feet from the other. Commence description of claim at a center end monument, giving its distance and direction from center of Discovery Shaft. In description be careful to state locality of claim with reference to some natural object, or permanent monument, as will identify the claim.

INDEXED

PHOTOSTATED

FRANK E. BAL... County Recorder.

Frank E. Balbridge Deputy

STATE OF ARIZONA Amended Location Notice
Notice of Mining Location

PLACER CLAIM

TO ALL WHOM IT MAY CONCERN: This is an amendment of the
Placer Mining Claim, the name which is the... of December 17th 1905 and of record in Book 387 Page 26...

(Locator must insert either "a citizen of the United States" or "who has declared his intention to become a citizen of the United States".)

the undersigned, on the 14th day of December, 1905

Do claim 160 or less acres thereof, and have marked the same on the ground as follows: Beginning at N.E. 1/4 Sec. 11 - T. 12 N. R. 3 W. G. 1 S. R. B. & M.

N.E. 1/4 - N.E. 1/4 Sec. 11 - N.E. 1/4 - N.W. 1/4 - N.W. 1/4 Sec. 12 S.E. 1/4

S.E. 1/4 - Sec. 2 - S.W. 1/4 - S.W. 1/4 - Sec. 1 S. 2 N.E. 1/4

N.E. 1/4 Sec. 2 Township 12 N. R. 3 West of G. 1 S. R. B. & M.

The center of these claims being the Haggerty

ampa River

We do not claim any metallic or nonmetallic mineral on any patented or unpatented lode or placer mining claims which are located in such...

feet to a

feet to the place of beginning, containing 160 or less acres, all in and being the Walnut Grove Mining District

in the County of Yavapai in the State of Arizona.

Approximately 9 miles north of Walnut Grove on the Haggerty ampa river, this claims adjoins the

Chinac No. 10 group on the north

All done under provisions of Chapter 6 of Title XXXII of the revised statutes of the United States, and of an act of the General Assembly of Arizona, entitled "to revise and Codify the laws of the Territory of Arizona" approved March 16, 1901.

Dated and posted on the grounds this 24th day of June, 1906

We claim lode and vein locations that we know of and located in the above description

NOTE - If the location is upon surveyed lands the claim must conform to such survey by rectilinear subdivisions.

900 399 529

STATE OF ARIZONA County of ... ss.

Witness my hand and official seal the day and year aforesaid.

I hereby certify that the within instrument was filed and recorded at request of...

County Recorder.

Book...

By Deputy Recorder

In Docket...

on page...

EXHIBIT B

One East Camelback Road  
Suite 470  
Phoenix, Arizona 85012-1649  
602/230-5500  
FAX 602/230-5598

Attorneys at Law in  
Milwaukee and Madison, Wisconsin  
West Palm Beach and Naples, Florida  
Phoenix, Arizona

*Quarles & Brady & Fannin*

January 31, 1990

RECEIVED  
B.L.M. AZ STATE OFFICE

FEB 02 1990

7:45 A.M.  
PHOENIX, ARIZONA

U.S. Department of the Interior  
Bureau of Land Management  
Arizona State Office  
3707 North 7th Street  
Phoenix, AZ 85014

Re: Edwin E. Brattain, et al., v. Gayle T. Payne, et al.  
Yavapai County Court No. 37982;  
Our File No. 18-670-701-5

Dear Sir or Madam:

Enclosed please find a copy of a recorded Judgment(s)  
against the following person(s), or deed(s) with regard to the  
above mining claim litigation:

Ronald Truffa

Please file this Judgment under lead file number 68442,  
which is the correspondending lead file number for the above-noted  
person(s).

Should you have any questions, please do not hesitate to  
call.

Very truly yours,

QUARLES & BRADY & FANNIN



Mary D. Linich  
Legal Assistant

MDL:dh  
Enclosures

cc: Edwin E. Brattain  
Daniel L. Muchow

c:\linich\us-doi.1



TRUM III # 8944676  
OFFICIAL RECORDS OF  
YAVAPAI COUNTY  
PATSY C. JENNEY  
REQUEST OF:  
QUARLES & BRADY & FANNIN  
DATE: 12/01/89 TIME: 11:15  
FEE: 6.00 SC: 4.00 PT:  
BOOK 2204 PAGE 502 PAGES: 006

When recorded, mail to:

QUARLES & BRADY & FANNIN  
One E. Camelback Rd., Suite 470  
Phoenix, Arizona 85012

Attn: Mary Linich

RECEIVED

1  
2  
3  
4  
5  
6  
7  
8

IN THE SUPERIOR COURT OF THE STATE OF ARIZONA

IN AND FOR THE COUNTY OF YAVAPAI

EDWIN E. BRATTAIN, a single man,  
Plaintiff,  
v.  
GAYLE T. PAYNE, et. al.,  
Defendants.

No. 37982

DEFAULT JUDGMENT  
WITHOUT APPEARANCE  
BY DEFENDANTS

FILED  
L. O'CONNOR  
AUG 18 1986  
BARBARA BOYLE CLERK  
Clerk of the Superior Court

\$	Q	1	P	4	Co	5	St
	Bk		Map				Pcl

The above entitled cause coming on for hearing in open court on the application and affidavit of plaintiffs' counsel for a default judgment pursuant to Rule 55(b) and Rule 54(b), Arizona Rules of Civil Procedure, against the following defendants:

- Darrel Goodwin and Kathy Goodwin
- Larry J. Prowett and Gloria Prowett
- Michael G. Gimple and Nancy Gimple
- Michael S. Gimple
- Michelle R. Gimple
- John P. Truffa and Joan Lemon Truffa
- Barry J. Truffa and Lois A. Truffa
- Ronald Truffa and Linda Truffa
- Richard Ferra and Mary Ellen Ferra
- Don Pipher and Viki Pipher

RECEIVED  
B.E.M. AZ STATE OFFICE  
FEB 02 1990  
7:45 A.M.  
PHOENIX, ARIZONA

the court hereby determines and finds as follows:

- The Second Amended and Supplemental Complaint in this action was filed on January 28, 1986.
- The Summons and Complaint in this action were duly served on said defendants as required by law.
- Said defendants have defaulted in that no answer, no appearance or other pleading to the Complaint has been received by or served on plaintiffs' counsel, as required by the summons,

EVANS, KITCHEL & JENCKES, P.C.  
2600 NORTH CENTRAL AVENUE  
PHOENIX, ARIZONA 85004-3099  
TELEPHONE (602) 234-2600



FEB 02 1990

7:45 A.M.  
PHOENIX, ARIZONA

1 and no appearance has in any manner been made by said defendants.

2 4. The time for appearance by said defendants has  
3 expired.

4 5. Defaults were duly entered against said defendants  
5 on July 21, 1986 and no proceedings have been taken by said  
6 defendants since entry of their defaults.

7 6. There is no just reason for delay of judgment against  
8 said defendants by reason of their being in default in this action.

9 7. The application for default judgment against said  
10 defendants has been duly considered by the Court and the Court  
11 is fully satisfied in the premises.

12 NOW THEREFORE, IT IS HEREBY DIRECTED that entry of  
13 default judgment against said defendants be made and it is hereby  
14 ORDERED that said defendants be, and hereby are, adjudged to  
15 be in default in this action.

16 IT IS FURTHER ORDERED that judgment in favor of  
17 plaintiffs and against said defendants shall enter in accordance  
18 with the prayer of plaintiffs' complaint, to wit: that plaintiffs  
19 are entitled to the sole and exclusive possession of the unpatented  
20 placer mining claims described in Exhibit "A" attached hereto,  
21 and of the lands encompassed therein, as against said defendants  
22 or any persons claiming by or through said defendants, and that  
23 said defendants, their agents, servants, employees, contractors  
24 or transferees are permanently enjoined and restrained from  
25 trespassing upon the possessory rights of plaintiffs or otherwise  
26 interfering with any activities of the plaintiffs within the

1 boundaries of the mining claims described in Exhibit "A" hereto,  
2 and from digging, removing, extracting, depleting or otherwise  
3 mining the lands encompassed within the exterior boundaries of  
4 said mining claims.

5 DONE IN OPEN COURT this 18 day of Aug., 1986.

6 Richard K. Mangum  
7 The Honorable Richard K Mangum  
8 Judge of the Superior Court

9 Entered Civil Docket 63 Page 231

10 RECORDED JUDGMENT BOOK 45 PAGE 275-280

11 STATE OF ARIZONA )  
12 County of Yavapai ) SS  
13 I, ETHEL BOUTON, Clerk of the Superior Court  
14 of Yavapai County, Arizona, do hereby certify  
15 the foregoing to be a full, true and correct  
16 copy of the original document on file as the  
17 same appears of record in my office.

18 DATED: 11-24-89

19 ETHEL BOUTON  
Clerk of the Superior Court

20 by: [Signature]  
Deputy

21 **SEAL**

22 RECEIVED  
23 B.E.M. AZ STATE OFFICE

24 FEB 02 1990

25 7:45 A.M.

26 PHOENIX, ARIZONA

BOOK 2204 PAGE 504

EXHIBIT "A"

The following described unpatented placer mining claims are situated in the Hassayampa Mining District, Yavapai County, Arizona T12N, R3W, G&SRB&M, the names of which are set forth below, together with the legal description, the date of location, the date of recording of the notice of location, the place of recording in the official records of the Recorder of Yavapai County, Arizona, and the serial number where filed with the Bureau of Land Management at Phoenix, Arizona:

<u>Claim Name</u>	<u>Legal Description</u>	<u>Date of</u>		<u>Book</u>	<u>Page</u>	<u>BLM AMC #</u>
		<u>Location</u>	<u>Recording</u>			
Isabella No. 2	Sec. 22, S1/2SW1/4NE1/4, E1/2SE1/4SW1/4,W1/2SE1/4	07/01/29	07/06/29	134	16	184087
	Sec. 27, NE1/4NW1/4 160 acres					
Amended		10/09/29	10/14/29	134	74	
Honey Bunch No. 6	Sec. 1, SW1/4SW1/4 Sec. 2, S1/2NE1/4SE1/4, SE1/4SE1/4 Sec. 11, NE1/4NE1/4 Sec. 12, N1/2NW1/4NW1/4 160 acres	07/01/29	07/06/29	134	18	184086
Amended		10/09/29	10/14/29	134	75	
Ethel No. 4	Sec. 14, NW1/4NE1/4, NE1/4NW1/4 S1/2NW1/4 160 acres	07/01/29	07/06/29	134	21	184082
Amended		10/09/29	10/14/29	134	76	

BOOK 2204 PAGE 505

7:45 A.M.  
PHOENIX, ARIZONA

FEB 02 1990

RECEIVED  
BLM, AZ STATE OFFICE

<u>Claim Name</u>	<u>Legal Description</u>		<u>Date of</u>		<u>Book</u>	<u>Page</u>	<u>BLM AMC #</u>
			<u>Location</u>	<u>Recording</u>			
Myrtle No. 5	Sec. 11, S1/2NE1/4, W1/2SE1/4	160 acres	07/01/29	07/06/29	134	17	184091
Amended			10/09/29	10/14/29	134	77	
Mary No. 3	Sec. 14, N1/2NW1/4SW1/4 Sec. 15, E1/2SE1/4 Sec. 22, NE1/4NE1/4	140 acres	07/01/29	07/06/29	134	20	184090
Amended			10/09/29	10/14/29	134	78	
Amended			08/18/76	08/19/76	1030	429	
Stella No. 1	Sec. 27, SE1/4NW1/4, NE1/4SW1/4, W1/2SW1/4	160 acres	07/01/29	07/06/29	134	19	184095
Amended			10/09/29	10/14/29	134	79	
Beginner	Sec. 28, E1/2SE1/4SE1/4	20 acres	10/04/31	10/20/31	134	503	184079
Good Luck	Sec. 11, E1/2NW1/4NE1/4	20 acres	10/16/31	10/20/31	134	504	184085
Margret	Sec. 27, W1/2NW1/4NE1/4	20 acres	10/16/31	10/20/31	134	505	184089
Amended			08/18/76	08/19/76	1030	430	
Surprise	Sec. 15, W1/2SE1/4 Sec. 22, NW1/4NE1/4	120 acres	10/03/31	10/20/31	134	407	184096
Amended			11/03/31	11/04/31	134	557	
Amended			08/18/76	08/19/76	1030	427	

BOOK 2204 PAGE 506

PHOENIX, ARIZONA  
7:45 A.M.

FEB 02 1990

RECEIVED  
B.L.M. AZ STATE OFFICE



<u>Claim Name</u>	<u>Legal Description</u>		<u>Date of</u>		<u>Book</u>	<u>Page</u>	<u>BLM AMC #</u>
			<u>Location</u>	<u>Recording</u>			
Boomer No. 3	Sec. 22, N1/2SW1/4NE1/4	20 acres	10/01/31	10/23/31	134	544	184081
Relocated			08/18/76	08/19/76	1030	428	
Boomer No. 2	Sec. 15, SE1/4NE1/4	40 acres	10/01/31	10/23/31	134	545	184080
Rosita	Sec. 27, E1/2SW1/4NW1/4	20 acres	03/18/36	03/19/36	139	313	184093
Esther	Sec. 22, SE1/4NE1/4	40 acres	04/29/40	04/29/40	145	374	184083
Louise	Sec. 33, S1/2NE1/4 Sec. 34, S1/2NW1/4	160 acres	04/29/40	04/29/40	145	375	184088
Number Two	Sec. 33, N1/2NE1/4 Sec. 34, N1/2NW1/4	160 acres	04/29/40	04/29/40	145	376	184092
Sally	Sec. 14, NW1/4NW1/4 Sec. 15, NE1/4NE1/4	80 acres	04/29/40	04/29/40	145	377	184094
Eureka	Sec. 33, NE1/4SE1/4	40 acres	10/05/41	10/06/41	145	533	184084
Amended			08/19/76	08/19/76	1030	431	

**RECEIVED**  
 B.L.M. AZ STATE OFFICE  
 FEB 02 1990  
 7:45 A.M.  
 PHOENIX, ARIZONA



# United States Department of the Interior

## BUREAU OF LAND MANAGEMENT ARIZONA STATE OFFICE

P.O. Box 16563  
3707 N. 7th Street  
Phoenix, Arizona 85011

(602) 241-5550



IN REPLY REFER TO:

(943) ljc  
A MC 68442  
3106L

August 25, 1987

*lji*

John Truffa et al  
4422 N. 18th Place  
Phoenix, AZ 85016

### NOTICE TO MINING CLAIMANTS

Your annual filing of an affidavit of assessment work or notice of intention to hold received in this office did not contain all of the correct Bureau of Land Management serial numbers assigned to each claim.

Below are the names of the claims, serial numbers erroneously listed on the affidavit and the correct serial numbers according to our records:

<u>Name of Claims</u>	<u>Incorrect Serial Numbers</u>	<u>Correct Serial Numbers</u>
Climax #10, #11	A MC 64442, 64443	A MC 68442, 68443

Our records for the claim(s) have been updated to show receipt of the required annual filing for 1987.

The regulations under 43 CFR Subpart 3833 state: "Citing the serial number shall comply with the requirement in the Act to file an additional description of the claim."

To receive proper credit in the future, in addition to naming each claim on the affidavit, always include the correct serial numbers assigned to each of the mining claims, mill or tunnel sites.

Sincerely,

Thomas E. Reitmeyer  
Mining Claims Section



November 30, 1979

Mr. John P. Truffa  
4422 N. 18th Place  
Phoenix, Arizona 85016

Dear Mr. Truffa:

This letter is to identify the serial numbers we have assigned to your mining claim location notices filed in this office on October 1, 1979.

<u>Serial Number</u>	<u>Name of Claim</u>
A MC 68442	Climax No. 10 Group
A MC 68443	Climax No. 11 Group

Please refer to the claim names and the respective serial numbers in any future correspondence.

This will also acknowledge receipt of your Affidavit of Labor Performed and Improvements Made for the above claims for the year 1978-1979. pc

A photocopy of your recorded Affidavit of Labor Performed or Notice of Intent to Hold for the 1979-1980 assessment year should be filed in this office on or before December 30, 1980. No fee is required.

Sincerely yours,

/s/ Robert L. Peterson  
Chief, Branch of Records  
and Data Management

BAhearn:sp



**NOTICE!!**

**These documents have been scanned!**

**Do not place un-scanned documents beneath this notice!**

**Do not remove this notice from this file!**

GPO Jacket No. 560-102  
Print Order 61549  
Rise Business Services, LLC  
Job=AZ15 9/16/2019



Box Number= AZ15246



Claim Begin-End: AMC068442-AMC068443

**3 Transfers**



AZ15246-4

AMC065092-AMC069530

STATE OF ARIZONA,

I hereby certify that the within instrument was filed and recorded

Fee No.:

County of \_\_\_\_\_

ss.

19\_\_\_\_

M.

In Docket No. \_\_\_\_\_, Page \_\_\_\_\_, at the request of \_\_\_\_\_

Indexed:

When recorded mail to:

Witness my hand and official seal.

Compared:

County Recorder

Photostated:

By \_\_\_\_\_

Deputy Recorder

Fee: \$ \_\_\_\_\_

I.R.S.: \$ \_\_\_\_\_

### Quit-Claim Deed

For the consideration of Ten Dollars, and other valuable considerations, I or we,

*John P Truffa ET AL*

hereby quit-claim to

*Max Olson  
125 Park St  
Seminole, Okla 74868*

all right, title, or interest in the following real property situated in \_\_\_\_\_ County, Arizona:

*Yavapai*

*Climax Group No 10 Blm Serial No 68442  
County Book 399 Page 528-529*

*et al*

*Ronald Truffa  
John Truffa  
Cynthia Truffa  
Ann Truffa*

PHOENIX, ARIZONA

2001 JUN 14 A 9:32

RECEIVED  
BLM STATE OFFICE


Dated this 13 day of March, 192001

*John P Truffa ET AL*

STATE OF Nevada  
County of Clark

ss.

This instrument was acknowledged before me this 13  
day of March, 192001, by



*Kimberly Gruber*

Notary Public.

*2-21-04*

*Not processed*





**United States Department of the Interior**  
**Bureau of Land Management**  
 BUSINESS & SUPPORT SVCS DIV  
 222 N CENTRAL AVE  
 PHOENIX, AZ 85004 -2203  
 Phone: (602) 417-9200

Receipt	
No:	323225

Transaction #: 340401  
 Date of Transaction: 06/14/2001

CUSTOMER: MAX AZLIN  
 PO BOX 87  
 SEMINOLE, OK 74818

LINE #	QTY	COMMODITY / SUBJECT / ACTION / PRODUCT	REMARKS	UNIT PRICE	TOTAL
1	1.00	LOCATABLE MINERALS / MINING CLAIMS-ACCOUNTS/UNADJUDICATED / MINING CLAIM MONEY RECEIVED (455)	MAINT 2002 (16) TRF (1)	- n/a -	\$1,605.00
<b>TOTAL:</b>					<b>\$1,605.00</b>

PAYMENT INFORMATION			
1	AMOUNT:	\$1,605.00	POSTMARKED: N/A
	TYPE:	CASH	RECEIVED: 06/14/2001
	NAME:	AZLIN, MAX PO BOX 87 SEMINOLE OK 74818	

REMARKS

PHONE NO: SEE MAINT FEE FORM

CASE SERIAL NUMBER INFORMATION		
TRNS #	LINE #	CASES
340401	1	AMC68442/\$1605.00

This receipt was generated by the automated BLM Collections and Billings System and is a paper representation of a portion of the official electronic record contained therein.

POWER OF ATTORNEY

I, John P. Truffa Jr., hereby appoint John P. Truffa as my attorney in fact to act in my behalf in any manner in the matter of Placer Mining Claims known as Climax No. 10 Group, Book 399, Official Records, Page 528 and Climax No. 11 Group, Book 399, Official Records, Page 529, Records of Yavapai County, Arizona.

John P. Truffa Jr.

State of <sup>Maricopa</sup> Arizona )  
County of <sup>Pima</sup> Maricopa )

On the 17 day of April, 1985, personally appeared before me John P. Truffa Jr. the signer of the above instrument, who duly acknowledged to me that they executed the same.

Monette E. Sturdevant  
NOTARY PUBLIC

My Commission Expires: July 1, 1986

RECEIVED  
BUREAU OF  
LAND MANAGEMENT  
2002 JUN 17 A 9:55  
ARIZONA  
STATE OFFICE  
PHOENIX, ARIZONA

POWER OF ATTORNEY

I, Cynthia Truffa Graci, hereby appoint John P. Truffa as my attorney in fact to act in my behalf in any manner in the matter of Placer Mining Claims known as Climax No. 10 Group, Book 399, Official Records, Page 528 and Climax No. 11 Group, Book 399, Official Records, Page 529, Records of Yavapai County, Arizona.

Cynthia Truffa Graci

State of Arizona            )  
                                          )  
County of Maricopa        )

On the 28<sup>th</sup> day of March, 1983, personally appeared before me Cynthia <sup>Truffa</sup> Graci <sub>Prin</sub> the signer of the above instrument, who duly acknowledged to me that they executed the same.

Betty R. Smith  
NOTARY PUBLIC

My Commission Expires: \_\_\_\_\_

POWER OF ATTORNEY

I, Ronald H Truffa, hereby appoint John P. Truffa as my attorney in fact to act in my behalf in any manner in the matter of Placer Mining Claims known as Climax No. 10 Group, Book 399, Official Records, Page 528 and Climax No. 11 Group, Book 399, Official Records, Page 529, Records of Yavapai County, Arizona.

IN WITNESS WHEREOF, Grantor has executed this instrument as of the 21 day of NOVEMBER, 1986

GRANTOR

RONALD H.

Ronald H. Truffa  
Truffa

STATE OF Arizona )  
County of Maricopa ) ss.

The foregoing instrument was acknowledged before me this 21st day of November, 1986, by Ronald H. Truffa

Jill Coy  
Notary Public

My Commission Expires:

8-7-90



POWER OF ATTORNEY

I, ANN TRUFFA, hereby appoint John P. Truffa as my attorney in fact to act in my behalf in any manner in the matter of Placer Mining Claims known as Climax No. 10 Group, Book 399, Official Records, Page 528 and Climax No. 11 Group, Book 399, Official Records, Page 529, Records of Yavapai County, Arizona.

Ann Truffa

*Maricopa*  
State of ~~Arizona~~ )  
*Phoenix*  
County of ~~Maricopa~~ )

On the 1st day of April, 1983, personally appeared before me Ann Truffa the signer of the above instrument, who duly acknowledged to me that they executed the same.

Margaret E. Sturdevant  
NOTARY PUBLIC

My Commission Expires: July 1, 1984

June 10, 2002  
Max A. Azlin  
P.O. Box 87  
Seminole, OK  
74818-0087  
(405) 382-5523

BLM  
222 N. Central Ave, suite 101  
Phoenix, AZ 85004-2203  
Attn: Mary Hyde

Dear Mary,

Please find enclosed the power of attorney which John P. Truffa mailed to me. These concern his ownership of the Climax 10 Group placer claim AMC# 68442.

Please start the process to remove the other two names from this claim.

Thank you for your help and cooperation in this matter.

Sincerely,

Max A. Azlin  
Max A. Azlin

RECEIVED  
BUREAU OF  
LAND MANAGEMENT  
2002 JUN 17 A 9:56  
ARIZONA  
STATE OFFICE  
PHOENIX, ARIZONA



STATE OF ARIZONA } I hereby certify that the within instrument was filed and recorded  
County of \_\_\_\_\_ } ss. \_\_\_\_\_, 19\_\_\_\_, at \_\_\_\_\_ M.

Fee No.: \_\_\_\_\_  
Indexed: \_\_\_\_\_  
Compared: \_\_\_\_\_  
Photostated: \_\_\_\_\_  
Fee: \$ \_\_\_\_\_  
I. R. S.: \$ \_\_\_\_\_

In Docket No. \_\_\_\_\_, Page \_\_\_\_\_, at the request of \_\_\_\_\_

When recorded mail to: \_\_\_\_\_

Witness my hand and official seal.  
\_\_\_\_\_  
County Recorder  
By \_\_\_\_\_  
Deputy Recorder

### Quit-Claim Deed

For the consideration of Ten Dollars, and other valuable considerations, I or we,

and Climax No 11 group  
hereby quit-claim to Climax No 10 group - of mining claims  
approximately 5 miles in a South Easterly direction from Wilhoit  
station  
all right, title, or interest in the following real property situated in Yavapai County, Arizona:  
160 acres in Climax No 10 group and 160 acres in  
Climax No 11 group - mining locations recorded in  
county court house of Yavapai county.  
mining property located approximately 5 miles in a South Easterly  
direction from Wilhoit station and mining property located  
approximately 9 miles North of Walnut Grove on the  
Hassayampa Creek

RECEIVED  
M. AZ STATE OFFICE  
OCT 1 1979  
10:00 A.M.  
PHOENIX, ARIZONA

Dated this 23rd day of December, 1965  
Cynthia M. Truffa  
Margaret Walter  
C.B. Walter

John P. Truffa  
Berry J. Truffa  
John P. Truffa Jr  
Ann V. Truffa Ronald Truffa

STATE OF \_\_\_\_\_ }  
County of \_\_\_\_\_ } ss.

This instrument was acknowledged before me this \_\_\_\_\_ day of \_\_\_\_\_, 19\_\_\_\_, by \_\_\_\_\_

My commission will expire \_\_\_\_\_

\_\_\_\_\_  
Notary Public.

STATE OF \_\_\_\_\_ }  
County of \_\_\_\_\_ } ss.

This instrument was acknowledged before me this \_\_\_\_\_ day of \_\_\_\_\_, 19\_\_\_\_, by \_\_\_\_\_

My commission will expire \_\_\_\_\_

\_\_\_\_\_  
Notary Public.



**NOTICE!!**

**These documents have been scanned!**

**Do not place un-scanned documents beneath this notice!**

**Do not remove this notice from this file!**

GPO Jacket No. 560-102  
Print Order 61549  
Rise Business Services, LLC  
Job=AZ15 9/16/2019



Box Number= AZ15246



Claim Begin-End: AMC068442-AMC068443

**4 Annual Filings**



AZ15246-4

AMC065092-AMC069530







**United States Department of the Interior**  
**Bureau of Land Management**  
 DIV OF LANDS, MINRLS & ENERGY  
 ONE N CENTRAL AVE  
 PHOENIX, AZ 85004 -4427  
 Phone: 602-417-9200

Receipt

No: 4777507

<b>Transaction #:</b> 4904443	
<b>Date of Transaction:</b> 08/10/2020	
<b>CUSTOMER:</b>	
MAX ALEXANDER AZLIN 4760 N CARLA VISTA DR PRESCOTT VALLEY, AZ 86314-7107 US	

LINE #	QTY	DESCRIPTION	REMARKS	UNIT PRICE	TOTAL
1	1.00	LOCATABLE MINERALS / MINING CLAIMS-NOT NEW-UNADJUD, ONE AUTH NO. ONLY / MINING CLAIM MONEY RECEIVED CASES: AMC68442/\$1320.00		- n/a -	1320.00
<b>TOTAL:</b>					<b>\$1,320.00</b>

PAYMENT INFORMATION			
1	AMOUNT:	500.00	POSTMARKED: N/A
	TYPE:	CHECK	RECEIVED: 08/07/2020
	CHECK NO:	19-130610419	
	NAME:	AZLIN, MAX ALEXANDER 4760 N CARLA VISTA DR PRESCOTT VALLEY AZ 86314-7107 US	
2	AMOUNT:	500.00	POSTMARKED: N/A
	TYPE:	CHECK	RECEIVED: 08/10/2020
	CHECK NO:	19-130610420	
	NAME:	AZLIN, MAX ALEXANDER 4760 N CARLA VISTA DR PRESCOTT VALLEY AZ 86314-7107 US	
3	AMOUNT:	320.00	POSTMARKED: N/A
	TYPE:	CHECK	RECEIVED: 08/07/2020
	CHECK NO:	19-130610421	
	NAME:	AZLIN, MAX ALEXANDER 4760 N CARLA VISTA DR PRESCOTT VALLEY AZ 86314-7107 US	

REMARKS

UNITED STATES  
DEPARTMENT OF THE INTERIOR  
BUREAU OF LAND MANAGEMENT  
**MAINTENANCE FEE PAYMENT FORM  
FOR PLACER MINING CLAIMS**

**AMC 68442**  
**AMC 34127**

Remitter Name: Max Alexander Azlin  
Mailing Address: 4760 Carla Vista Dr.  
City, State, Zip: Prescott Valley Az.  
86314

Check here if this is a change of address.

**FOR COUNTY RECORDER'S USE**

No. of claims \_\_\_\_\_  
Total due BLM \$ \_\_\_\_\_

- The maintenance fee may be paid by cash, check, money order, Bureau of Land Management (BLM) Declining Deposit Account, or credit card (VISA, American Express, Discover, or MasterCard). Payments must be remitted to the BLM State Office where your claim or site is recorded and received on or before September 1. If the payment is mailed, the envelope must be postmarked by a bona fide delivery service on or before September 1 and received at the proper BLM State Office within 15 calendar days after the due date. Payments may also be made by telephone using a credit card. A complete listing of BLM State Offices with their addresses and phone numbers can be found at <http://www.blm.gov>.
- The maintenance fee for the following claim(s) applies to the assessment year 2018.

CLAIM NAME	BLM SERIAL NO.	ACRES IN CLAIM	PAYMENT DUE TO THE BLM (See Instructions on Page 2)
<u>Climax #10 Group</u>	<u>Amc 68442</u>	<u>160 AC</u>	<u>\$1240.<sup>00</sup></u>

RECEIVED  
BLM AZ STATE OFFICE  
2018 AUG 21 P 1:37  
PHOENIX, ARIZONA

AC 782  
**ENTERED AUG 28 2018**  
PB

Use a separate sheet for additional claim names, serial numbers, and claimant names and addresses.

#4242944



## INSTRUCTIONS

1. This is an optional form that may be used to satisfy the requirements for the Bureau of Land Management (BLM) under the provisions of 43 U.S.C. §1744 and 30 U.S.C. §28f and the regulations thereunder (43 CFR part 3834). Since local and State laws may vary, you should contact your local and State agencies where the claims are located to ensure all applicable laws and requirements are satisfied.
2. This form should be used to pay the maintenance fee for placer mining claims only. To pay the maintenance fee for lode mining claims, mill sites or tunnel sites, use Form 3830-5.
3. Complete the section for the number of claims and the amount being remitted to the BLM.
4. Enter the year in paragraph 2 for the applicable assessment year.
5. List all mining claim names and the BLM serial number associated to the claim if the BLM has notified you what the serial number is. Every attempt should be made to include the current BLM serial number for each claim listed. List the acreage for each claim and the amount due based on the acreage. See the chart below for amounts due.
6. The maintenance fee for placer mining claims is paid for every 20 acres of the claim or portion thereof. When making a maintenance fee payment for your placer claim, you should make your payment in accordance with the following chart:

Number of acres in the claim	Maintenance Fee Payment Due Per Claim
< = 20 acres	\$155
> 20 acres but < = 40 acres	\$310
> 40 acres but < = 60 acres	\$465
> 60 acres but < = 80 acres	\$620
> 80 acres but < = 100 acres	\$775
> 100 acres but < = 120 acres	\$930
> 120 acres but < = 140 acres	\$1,085
> 140 acres but < = 160 acres	\$1,240
> 160 acres	Contact the BLM

Legend: > means greater than; < means less than; = means equal to

7. The name and current mailing addresses of the person paying the maintenance fee(s) should be listed at the top of the form. If this is a change of address for a claimant, that should also be noted.
8. If needed, an additional sheet can be used to continue listing claim names, BLM serial numbers, acres in claim, payment due or the name and current mailing address of additional claimants.
9. If paying by credit card, you must complete the following credit card information on page 4: (a) exact name on the face of the credit card; (b) amount paid; (c) type of card; (d) credit card number; (e) expiration date of the card; and (f) telephone number. You must also sign page 4 to show authorization to charge the credit card.

## NOTICES

**THE PRIVACY ACT** and 43 CFR 2.48(d) require that you be furnished with the following information in connection with the information requested by this form.

**AUTHORITY:** 30 U.S.C. 28f and 43 CFR part 3834 permit collection of the information requested by this form.

**PRINCIPAL PURPOSE:** The BLM will use the information you provide to record the annual maintenance fee payment for the claims listed and to verify that payment has been made in accordance with 30 U.S.C. 28f and 43 CFR part 3834.

**ROUTINE USES:** The BLM will only disclose this information in accordance with the provisions at 43 CFR 2.56(b) and (c).

**EFFECT OF NOT PROVIDING INFORMATION:** Disclosure of the requested information is required by 30 U.S.C. 28f and 43 CFR part 3834 for claimants paying the annual maintenance fee. The use of this specific form when paying the maintenance fee is optional. However, when paying the maintenance fee, it is the requested information on this form that is required to be submitted along with the fee. Failure to submit all the required information will delay the BLM's processing of the information and may preclude the BLM's acceptance of the maintenance fee payment, which may result in forfeiture of the mining claim(s) by the claimant.

When Recorded Return Document to:

MAX Azlin  
4760 Carla Vista Dr.  
Prescott Valley AZ.  
86314

AMC 34127

Check here is this is a change of address.

Telephone: 630 777 9645

E-mail address: \_\_\_\_\_

AC 480-PB  
ENTERED AUG 28 2018

**AFFIDAVIT OF PERFORMANCE OF ANNUAL WORK**

1. State of Arizona, County of Yavapai ss:

2. I (Name) Max Alexander Azlin

3. Reside at (Address) 4760 Carla Vista Dr

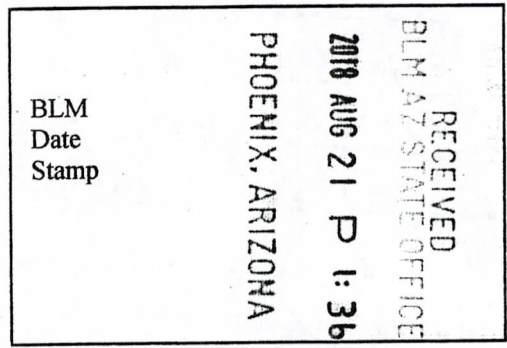
City Prescott Valley County Yavapai

State Az Zip 86314 being duly sworn, depose and say that I am a citizen of the United States, more than eighteen years of age, and that all of the facts set forth in this affidavit, subject to the provisions and penalties of 18 U.S.C. 1001 pertaining to the filing of false, fictitious, or fraudulent statements with the United States, are true and correct according to the best of my knowledge, information and belief.

4. Owner's name and address (If not shown in Items 1-3 above). \_\_\_\_\_

5. That I am personally acquainted with the mining claim(s). The work and improvements were made by and at the expense of the owner(s) of said claim(s). Said contiguous group of claims, listed on this document, are situated in the

Weaver (optional) Mining District; Yavapai County, Arizona.



Line No.	AMC NUMBER	CLAIM/SITE NAME	COUNTY RECORDER DATA (If available)	TWP	RNG	SEC
1	34127	Climax # 1	Book - Page 140 - 237	12 N	3 W	1 W 2
2	34128	Climax # 2	140 - 238	12 N	3 W	1 N W
3	34129	Climax # 3	140 - 239	12 N	3 W	1 N W
4	34130	Climax # 4	140 - 240	12 N 12.2 N	3 W	1 N W 36.5 W
5	34131	Climax # 5	140 - 241	12 N 12.2 N	3 W	1 N 2 36.5 2
6	34132	Climax # 6	140 - 242	12.	3 W	1 N 2



RECEIVED  
BLM AZ STATE OFFICE  
PHOENIX, ARIZONA  
2018 AUG 21 P 1:38  
BLM  
Date  
Stamp

Book - Page

7	34133	Climax # 7	140	243	12N	3W	1 All
8	34134	Climax # 8	140	244	12N	3W	152
9	34135	Golden Age #5	147	198	12N	3W	1NE
10							

6. That between the dates starting at 12 o'clock noon on September 1, 20 18 and ending at 12 o'clock noon on September 1, 20 19 at least \$ 1500.00 dollars worth of work and improvements were done and performed upon said claim(s) or upon one or more of a contiguous group of claims for the benefit of all, wholly or partly outside of a contiguous group of claims for the benefit of all, not including the location work.

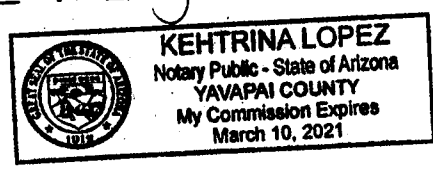
7. That the following persons were employed to perform the work and improvements described herein: \_\_\_\_\_

Jim Burns, Steve Burns + Max Glin

8. That the work and improvements performed were: Road Repair

9. Dated: 8-16-2018 Signature: Max Alexander Glin  
SUBSCRIBED AND SWORN TO before me, a Notary Public, this 16<sup>th</sup> day of Aug 20 18

By: MAX Alexander Azlin  
Notary Public [Signature]  
My Commission Expires March 10, 2021



Bureau of Land Management  
Arizona State Office  
[www.blm.gov/az](http://www.blm.gov/az)

No. of Claims: \_\_\_\_\_ x \$10 = \_\_\_\_\_  
Check No.: \_\_\_\_\_ Init. \_\_\_\_\_  
Receipt No.: 4242946  
For BLM Use Only

**United States Department of the Interior**

**Bureau of Land Management**

DIV OF LANDS, MINRLS & ENERGY

ONE N CENTRAL AVE

PHOENIX, AZ 85004 -4427

Phone: 602-417-9200

Receipt

No:

4242946

<b>Transaction #:</b> 4358378		<b>ENTERED AUG 28 2018</b>
<b>Date of Transaction:</b> 08/23/2018		
<b>CUSTOMER:</b>		AC 480 & AC 782 PB
MAX ALEXANDER AZLIN 4760 N CARLA VISTA DR PRESCOTT VALLEY, AZ 86314-7107 US		

LINE #	QTY	DESCRIPTION	REMARKS	UNIT PRICE	TOTAL
1	1.00	LOCATABLE MINERALS / MINING CLAIMS-NOT NEW-UNADJUD, ONE AUTH NO. ONLY / MINING CLAIM MONEY RECEIVED CASES: AMC68442/\$1330.00	AC 782 MAINT 2019/1 POL 2018/9 WAV AC 480 PB	- n/a -	1330.00
<b>TOTAL:</b>					<b>\$1,330.00</b>

PAYMENT INFORMATION			
1	AMOUNT:	90.00	POSTMARKED: N/A
	TYPE:	CHECK	RECEIVED: 08/21/2018
	CHECK NO:	17-798893505	
	NAME:	AZLIN, MAX ALEXANDER 4760 N CARLA VISTA DR PRESCOTT VALLEY AZ 86314-7107 US	
2	AMOUNT:	500.00	POSTMARKED: N/A
	TYPE:	CHECK	RECEIVED: 08/21/2018
	CHECK NO:	17-798893506	
	NAME:	AZLIN, MAX ALEXANDER 4760 N CARLA VISTA DR PRESCOTT VALLEY AZ 86314-7107 US	
3	AMOUNT:	500.00	POSTMARKED: N/A
	TYPE:	CHECK	RECEIVED: 08/21/2018
	CHECK NO:	17-798893507	
	NAME:		

		AZLIN, MAX ALEXANDER 4760 N CARLA VISTA DR PRESCOTT VALLEY AZ 86314-7107 US	
4	AMOUNT:	240.00	POSTMARKED: N/A
	TYPE:	CHECK	RECEIVED: 08/21/2018
	CHECK NO:	17-798893508	
	NAME:	AZLIN, MAX ALEXANDER 4760 N CARLA VISTA DR PRESCOTT VALLEY AZ 86314-7107 US	

REMARKS

This receipt was generated by the automated BLM Collections and Billing System and is a paper representation of a portion of the official electronic record contained therein.

MAX Azlin  
4760 Carla Vista Dr.  
Prescott Valley, Az.  
86314

PHOENIX AZ 852

16 AUG 2018 PM 10:11



United States Department of the Interior  
Bureau of Land Management  
Div of Lands, Minerals, + energy  
One N. Central Ave.  
Phoenix Az 85004 - 4421

PHOENIX, ARIZONA

2018 AUG 21 P 1:36

RECEIVED  
BLM AZ STATE OFFICE





UNITED STATES  
DEPARTMENT OF THE INTERIOR  
BUREAU OF LAND MANAGEMENT  
**MAINTENANCE FEE PAYMENT FORM  
FOR PLACER MINING CLAIMS**

AMC 68442

AMC 34127

Remitter Name: MAX Alexander Azlid  
Mailing Address: 4760 Carla Vista Dr.  
City, State, Zip: Prescott Valley Az. 86314

Check here if this is a change of address.

**FOR COUNTY RECORDER'S USE**

No. of claims 1  
Total due BLM \$ 1240.00

- The maintenance fee may be paid by cash, check, money order, Bureau of Land Management (BLM) Declining Deposit Account, or credit card (VISA, American Express, Discover, or MasterCard). Payments must be remitted to the BLM State Office where your claim or site is recorded and received on or before September 1. If the payment is mailed, the envelope must be postmarked by a bona fide delivery service on or before September 1 and received at the proper BLM State Office within 15 calendar days after the due date. Payments may also be made by telephone using a credit card. A complete listing of BLM State Offices with their addresses and phone numbers can be found at <http://www.blm.gov>.
- The maintenance fee for the following claim(s) applies to the assessment year 2017.

CLAIM NAME	BLM SERIAL NO.	ACRES IN CLAIM	PAYMENT DUE TO THE BLM (See Instructions on Page 2)
<u>Climax #10 Group</u>	<u>68442</u>	<u>160 AC.</u>	<u>\$1240.00</u>

RECEIVED  
BLM AZ STATE OFFICE  
2017 AUG 29 A 8:11  
PHOENIX, ARIZONA

Use a separate sheet for additional claim names, serial numbers, and claimant names and addresses.

# 3940316  
AT 9/12/17

## INSTRUCTIONS

1. This is an optional form that may be used to satisfy the requirements for the Bureau of Land Management (BLM) under the provisions of 43 U.S.C. §1744 and 30 U.S.C. §28f and the regulations thereunder (43 CFR part 3834). Since local and State laws may vary, you should contact your local and State agencies where the claims are located to ensure all applicable laws and requirements are satisfied.
2. This form should be used to pay the maintenance fee for placer mining claims only. To pay the maintenance fee for lode mining claims, mill sites or tunnel sites, use Form 3830-5.
3. Complete the section for the number of claims and the amount being remitted to the BLM.
4. Enter the year in paragraph 2 for the applicable assessment year.
5. List all mining claim names and the BLM serial number associated to the claim if the BLM has notified you what the serial number is. Every attempt should be made to include the current BLM serial number for each claim listed. List the acreage for each claim and the amount due based on the acreage. See the chart below for amounts due.
6. The maintenance fee for placer mining claims is paid for every 20 acres of the claim or portion thereof. When making a maintenance fee payment for your placer claim, you should make your payment in accordance with the following chart:

Number of acres in the claim	Maintenance Fee Payment Due Per Claim
<= 20 acres	\$155
> 20 acres but <= 40 acres	\$310
> 40 acres but <= 60 acres	\$465
> 60 acres but <= 80 acres	\$620
> 80 acres but <= 100 acres	\$775
> 100 acres but <= 120 acres	\$930
> 120 acres but <= 140 acres	\$1,085
> 140 acres but <= 160 acres	\$1,240
> 160 acres	Contact the BLM

Legend: > means greater than; < means less than; = means equal to

7. The name and current mailing addresses of the person paying the maintenance fee(s) should be listed at the top of the form. If this is a change of address for a claimant, that should also be noted.
8. If needed, an additional sheet can be used to continue listing claim names, BLM serial numbers, acres in claim, payment due or the name and current mailing address of additional claimants.
9. If paying by credit card, you must complete the following credit card information on page 4: (a) exact name on the face of the credit card; (b) amount paid; (c) type of card; (d) credit card number; (e) expiration date of the card; and (f) telephone number. You must also sign page 4 to show authorization to charge the credit card.

## NOTICES

**THE PRIVACY ACT** and 43 CFR 2.48(d) require that you be furnished with the following information in connection with the information requested by this form.

**AUTHORITY:** 30 U.S.C. 28f and 43 CFR part 3834 permit collection of the information requested by this form.

**PRINCIPAL PURPOSE:** The BLM will use the information you provide to record the annual maintenance fee payment for the claims listed and to verify that payment has been made in accordance with 30 U.S.C. 28f and 43 CFR part 3834.

**ROUTINE USES:** The BLM will only disclose this information in accordance with the provisions at 43 CFR 2.56(b) and (c).

**EFFECT OF NOT PROVIDING INFORMATION:** Disclosure of the requested information is required by 30 U.S.C. 28f and 43 CFR part 3834 for claimants paying the annual maintenance fee. The use of this specific form when paying the maintenance fee is optional. However, when paying the maintenance fee, it is the requested information on this form that is required to be submitted along with the fee. Failure to submit all the required information will delay the BLM's processing of the information and may preclude the BLM's acceptance of the maintenance fee payment, which may result in forfeiture of the mining claim(s) by the claimant.

RECEIVED  
 BUREAU OF LAND MANAGEMENT  
 PHOENIX, ARIZONA  
 AUG 29 1981

When Recorded Return Document to:

MAX Azlin  
4760 Carla Vista Dr.  
Prescott Valley Az.  
86314

Check here is this is a change of address.

Telephone: 630-777-9645

E-mail address: \_\_\_\_\_

**AFFIDAVIT OF PERFORMANCE OF ANNUAL WORK**

1. State of Arizona, County of YAVAPAI ss:

2. I (Name) Max Alexander Azlin

3. Reside at (Address) 4760 Carla Vista Drive

City Prescott Valley County Yavapai

State AZ Zip 86314 being duly sworn, depose and say that I am a citizen of the United States, more than eighteen years of age, and that all of the facts set forth in this affidavit, subject to the provisions and penalties of 18 U.S.C. 1001 pertaining to the filing of false, fictitious, or fraudulent statements with the United States, are true and correct according to the best of my knowledge, information and belief.

4. Owner's name and address (if not shown in items 1-3 above). \_\_\_\_\_

RECEIVED  
BLM AZ STATE OFFICE  
2011 AUG 29 A 8 11  
PHOENIX, ARIZONA

5. That I am personally acquainted with the mining claim(s). The work and improvements were made by and at the expense of the owner(s) of said claim(s). Said contiguous group of claims, listed on this document, are situated in the

WEAVER (optional) Mining District; YAVAPAI County, Arizona.

Line No.	AMC NUMBER	CLAIM/SITE NAME	COUNTY RECORDER DATA (If available)	TWP	RNG	SEC
1	34127	Climax #1	Book - Page 140 - 237	12N	3W	1W2
2	34128	Climax #2	140 238	12N	3W	1NW
3	34129	Climax #3	140 239	12N	3W	1NW
4	34130	Climax #4	140 240	12N 12,2N	3W	1NW 36SW
5	34131	Climax #5	140 241	12N 12,2N	3W	1N2 36S2
6	34132	Climax #6	140 242	12N	3W	1N2

AT 9/2/17



RECEIVED  
BLM AZ STATE OFFICE  
2017 AUG 29 A 8  
PHOENIX, ARIZONA  
BLM  
Date  
Stamp

			Book	Page			
7	34133	Climax # 7	140	243	12N	3W	7 ALL
8	34134	Climax # 8	140	244	12N	3W	152
9	34135	Golden Age #5	147	198	12N	3W	1NE
10							

6. That between the dates starting at 12 o'clock noon on September 1, 20 17 and ending at 12 o'clock noon on September 1, 20 18 at least \$ 1500.00 dollars worth of work and improvements were done and performed upon said claim(s) or upon one or more of a contiguous group of claims for the benefit of all, wholly or partly outside of a contiguous group of claims for the benefit of all, not including the location work.


7. That the following persons were employed to perform the work and improvements described herein: \_\_\_\_\_  
Jim Barns, Steve Barns, & Max Glin

8. That the work and improvements performed were: road repair

9. Dated: 8-25-17 Signature: Max Alexander Glin

SUBSCRIBED AND SWORN TO before me, a Notary Public, this 25<sup>th</sup> day of August 20 17

By: MAX AZIM AZDL  
Notary Public Danielle Delaney  
My Commission Expires March 14, 2021



Bureau of Land Management  
Arizona State Office  
[www.blm.gov/az](http://www.blm.gov/az)

No. of Claims: \_\_\_\_\_ x \$10 = \_\_\_\_\_  
Check No.: \_\_\_\_\_ Init. \_\_\_\_\_  
Receipt No.: \_\_\_\_\_  
For BLM Use Only

Form: MCF108  
Revised July 2014  
Page 2 of 2



UNITED STATES  
DEPARTMENT OF THE INTERIOR  
BUREAU OF LAND MANAGEMENT  
**MAINTENANCE FEE WAIVER CERTIFICATION**

559  
JME

FORM APPROVED  
OMB NO. 1004-0114  
Expires: January 31, 2020

SEE INSTRUCTIONS ON PAGE 2

AMC 34127

- This small miner waiver is filed for the assessment year beginning on September 1, 2017 and ending on September 1, 2018.
- The undersigned and all related parties owned ten or fewer mining claims, mill, or tunnel sites located and maintained on Federal lands in the United States of America on September 1, 2017.
- The undersigned have performed the assessment work required by law for each mining claim listed prior to filing this waiver and understand that by filing this form, the undersigned must file an affidavit of assessment work with the Bureau of Land Management (BLM) by the December 30th following the filing of this waiver.
- The undersigned understand that if the assessment work obligation has not yet come due under 30 U.S.C. 28 (for those claims in their first assessment year only), a notice of intent to hold reciting this condition must be recorded by the December 30th following the filing of this waiver.
- The undersigned understand that mill and tunnel sites may also be listed on this waiver and be waived from payment of the maintenance fee, and that a notice of intent to hold for these sites is required to be filed with the BLM by the December 30th following the filing of this waiver.
- The undersigned understand and acknowledge that pursuant to 43 U.S.C. 1212 and 18 U.S.C. 1001, the filing or recording of a false, fictitious, or fraudulent document with the BLM may result in a fine of up to \$250,000, a prison term not to exceed five years, or both.
- The mining claims, mill or tunnel sites for which this waiver from payment of the maintenance fees is requested are:

CLAIM OR SITE NAME	BLM RECORDATION SERIAL NUMBER		
	Book	-	Page
1. Climax #1	AMC 34127	140	- 237
2. Climax #2	34128	140	- 238
3. Climax #3	34129	140	- 239
4. Climax #4	34130	140	- 240
5. Climax #5	34131	140	- 241
6. Climax #6	34132	140	- 242
7. Climax #7	34133	140	- 243
8. Climax #8	34134	140	- 244
9. Golden Age #5	34135	147	- 198
10.			

The owner(s) (claimants) of the above mining claims and sites are:

MAX Alexander Azlin (Owner's Name - Please Print) Max Alexander Azlin (Owner's Signature)  
 4760 Carla Vista (Owner's Mailing Address) Prescott Valley (City) Az. 86314 (State) (Zip Code)

(Owner's Name - Please Print) (Owner's Signature)  
 (Owner's Mailing Address) (City) (State) (Zip Code)

INTERED  
AC 483  
SEP 20 2017  
BY: PB

RECEIVED  
BLM AZ STATE OFFICE  
2017 AUG 29 A 8:12  
PHOENIX, ARIZONA

(Owner's Name - Please Print) (Owner's Signature)  
 (Owner's Mailing Address) (City) (State) (Zip Code)

(Owner's Name - Please Print) (Owner's Signature)  
 (Owner's Mailing Address) (City) (State) (Zip Code)

(Continued on page 2)

NW effect  
10 CT

(Owner's Name - Please Print)	(Owner's Signature)
(Owner's Mailing Address)	(City) (State) (Zip Code)
(Owner's Name - Please Print)	(Owner's Signature)
(Owner's Mailing Address)	(City) (State) (Zip Code)
(Owner's Name - Please Print)	(Owner's Signature)
(Owner's Mailing Address)	(City) (State) (Zip Code)
(Owner's Name - Please Print)	(Owner's Signature)
(Owner's Mailing Address)	(City) (State) (Zip Code)

18 U.S.C. 1001 and 43 U.S.C. 1212 make it a crime for any person knowingly and willfully to make to any department or agency of the United States any false, fictitious or fraudulent statements or representations as to any matter within its jurisdiction.

**INSTRUCTIONS**

1. This certification is made under the provisions of 43 U.S.C. § 1744 and 30 U.S.C. §28-28k and the regulations thereunder (43 CFR Part 3830).
2. The claimant(s) must fill in the dates in paragraph 1 for the beginning and ending of the assessment year for which this waiver is sought.
3. The claimant(s) must fill in the date in paragraph 2 for the beginning of the assessment year for which this waiver is sought.
4. All claim and site names and BLM serial numbers must be listed for the mining claims, mill sites, and tunnel sites for which the waiver is sought.
5. All owners of the mining claims, mill sites, and tunnel sites and their addresses must be given.
6. This waiver form must be signed by all the claimants or their designated agent, in original form. If an agent is designated, a notarized designation of agent, signed by all of the claimants with proper address given, must be submitted with this waiver.
7. This form must be filed no later than September 1st for the upcoming assessment year in the BLM State Office where the mining claims or sites are recorded, or the waiver cannot be granted by the BLM. (Example: To obtain a waiver for the assessment year 2012, which begins on September 1, 2011, you must qualify for and file for a waiver no later than September 1, 2011, in the proper BLM State Office.)
8. For all mining claims which require assessment work, you must record an affidavit of labor on or before the December 30th immediately following the filing of this waiver. For all other mining claims or sites waived, you must record a notice of intent to hold on or before the December 30th immediately following the filing of this waiver.
9. Mill and tunnel sites may also be listed on this waiver and be waived from payment of the maintenance fee. A notice of intent to hold for these sites is required to be filed by the December 30th following the filing of this waiver.

SEP 5 0 50A

**FOR OFFICIAL USE ONLY**  
 PHOENIX ARIZONA  
 2017 AUG 29 A 8:12  
 BLM AZ STATE OFFICE  
 RECEIVED



MAX Azlin  
4760 Carla Vista Dr.  
Prescott Valley Az

RECEIVED  
BLM AZ STATE OFFICE

2017 AUG 29 A 8:11  
86314  
PHOENIX, ARIZONA

PHOENIX AZ 852

25 AUG 2017 PM 9 L



AUG 25 2017

USPS

United States  
Department of the Interior  
Bureau of Land Management  
Arizona State Office  
One North Central Avenue  
Suite 800

85004-442700

Phoenix Arizona  
85004



**United States Department of the Interior**  
**Bureau of Land Management**  
 DIV OF LANDS, MINRLS & ENERGY  
 ONE N CENTRAL AVE  
 PHOENIX, AZ 85004 -4427  
 Phone: 602-417-9200

Receipt

No: 3966316

<b>Transaction #:</b> 4076199	
<b>Date of Transaction:</b> 08/30/2017	
CUSTOMER:	
MAX ALEXANDER AZLIN 4760 N CARLA VISTA DR PRESCOTT VALLEY, AZ 86314-7107 US	

LINE #	QTY	DESCRIPTION	REMARKS	UNIT PRICE	TOTAL
1	1.00	LOCATABLE MINERALS / MINING CLAIMS-NOT NEW-UNADJUD, ONE AUTH NO. ONLY / MINING CLAIM MONEY RECEIVED CASES: AMC68442/\$1330.00	MAINT 2018/1 POL 2017/9 WAV	- n/a -	1330.00
<b>TOTAL:</b>					<b>\$1,330.00</b>

PAYMENT INFORMATION					
1	AMOUNT:	90.00	POSTMARKED:	08/25/2017	
	TYPE:	CHECK	RECEIVED:	08/29/2017	
	CHECK NO:	17637976853			
	NAME:	AZLIN, MAX ALEXANDER 4760 N CARLA VISTA DR PRESCOTT VALLEY AZ 86314-7107 US			
2	AMOUNT:	500.00	POSTMARKED:	08/25/2017	
	TYPE:	CHECK	RECEIVED:	08/29/2017	
	CHECK NO:	17637976854			
	NAME:	AZLIN, MAX ALEXANDER 4760 N CARLA VISTA DR PRESCOTT VALLEY AZ 86314-7107 US			
3	AMOUNT:	500.00	POSTMARKED:	08/25/2017	
	TYPE:	CHECK	RECEIVED:	08/29/2017	
	CHECK NO:	17637976855			
	NAME:	AZLIN, MAX ALEXANDER 4760 N CARLA VISTA DR PRESCOTT VALLEY AZ 86314-7107 US			



4	AMOUNT:	240.00	POSTMARKED:	08/25/2017
	TYPE:	CHECK	RECEIVED:	08/29/2017
	CHECK NO:	17637976856		
	NAME:	AZLIN, MAX ALEXANDER 4760 N CARLA VISTA DR PRESCOTT VALLEY AZ 86314-7107 US		

REMARKS

This receipt was generated by the automated BLM Collections and Billing System and is a paper representation of a portion of the official electronic record contained therein.

**DEPARTMENT OF THE INTERIOR**  
**BUREAU OF LAND MANAGEMENT**  
**MINING CLAIMS**

Run Date/Time: 09/19/2017 07:14 AM

(LIVE) Serial Register Page

Page 1 of 2

01 10-21-1976;090STAT0090;43USC1744  
Case Type 384201: PLACER CLAIM  
Claim Name: CLIMAX NO 10 GROUP  
Commodity :  
Case Disposition: ACTIVE  
Required Maintenance Fee: \$1,240.00

Total Acres  
160.000

Serial Number  
AMC68442  
Lead File Number  
AMC68442

Name & Address				Int Rel		
AZLIN MAX	4760 N CARLA VISTA DR	PRESCOTT VALLEY, AZ 86314-7107	CLAIMANT			
WALTER MARGARET	4422 N 18TH PL	PHOENIX, AZ 85016-5406	CLAIMANT			
WALTER C B	4422 N 18TH PL	PHOENIX, AZ 85016-5406	CLAIMANT			
Mer Twp	Rng	Sec	Quadrant	District/Field Office	County	
14	0120N	0030W	001	NW, SW	HASSAYAMPA FO	YAVAPAI

Act Date	Code	Action	Action Remarks	Receipt Number
12/11/1965	403	LOCATION DATE		
10/01/1979	395	RECORDATION NOTICE RECD		
08/29/2017	782	MAINTENANCE FEE PAYMENT	2018;\$1240 ✓	3966316
08/26/2016	782	MAINTENANCE FEE PAYMENT	2017;\$1240	3644629
09/01/2015	782	MAINTENANCE FEE PAYMENT	2016;\$1240	3385061
09/02/2014	782	MAINTENANCE FEE PAYMENT	2015;\$1240	3121825
08/20/2013	682	MAINTENANCE FEE/\$140	2014;\$1120	2860609
08/28/2012	682	MAINTENANCE FEE/\$140	2013;\$140	2643687
10/03/2011	682	MAINTENANCE FEE/\$140	2012	2445732
08/24/2011	480	EVID OF ASSMT FILED	2011	2413739
08/31/2010	483	SMALL MINER CERT FILED	2011	
08/31/2010	480	EVID OF ASSMT FILED	2010	2205105
09/01/2009	582	MAINTENANCE FEE/\$125	2010	1995572
08/12/2008	582	MAINTENANCE FEE/\$125	2009	1759237
09/01/2007	582	MAINTENANCE FEE/\$125	2008	1561277
08/31/2006	582	MAINTENANCE FEE/\$125	2007	1354978
08/15/2005	582	MAINTENANCE FEE/\$125	2006	1132211
08/11/2004	582	MAINTENANCE FEE/\$125	2005	926226
08/15/2003	482	MAINTENANCE FEE/\$100	2004	731109
07/29/2002	482	MAINTENANCE FEE/\$100	2003	529949
06/14/2001	482	MAINTENANCE FEE/\$100	2002	323225
08/01/2000	482	MAINTENANCE FEE/\$100	2001	160413
07/02/1999	482	MAINTENANCE FEE/\$100	2000	
08/05/1998	482	MAINTENANCE FEE/\$100	1999	
08/06/1997	482	MAINTENANCE FEE/\$100	1998	
07/02/1996	482	MAINTENANCE FEE/\$100	1997	
07/06/1995	482	MAINTENANCE FEE/\$100	1996	
07/11/1994	482	MAINTENANCE FEE/\$100	1995	
08/23/1993	482	MAINTENANCE FEE/\$100	1994	
08/23/1993	482	MAINTENANCE FEE/\$100	1993	
11/05/1992	480	EVID OF ASSMT FILED	1992	

NO WARRANTY IS MADE BY BLM  
FOR USE OF THE DATA FOR  
PURPOSES NOT INTENDED BY BLM

DEPARTMENT OF THE INTERIOR  
BUREAU OF LAND MANAGEMENT  
MINING CLAIMS

Run Date/Time: 09/19/2017 07:14 AM

(LIVE) Serial Register Page

Page 2 of 2

01/15/2013	685	ADDL MAINTENANCE FEE	2013;\$980	2724250
08/24/2011	486	UNACCEPTABLE WAIVER	2012	
11/03/2009	399	CURABLE \$15 MAINT FEE	2010	2029477
03/13/2001	396	TRF OF INTEREST FILED	TRUFFA ANN	323225
03/13/2001	396	TRF OF INTEREST FILED	TRUFFA JOHN	323225
03/13/2001	396	TRF OF INTEREST FILED	TRUFFA CYNTHIA	323225
03/13/2001	396	TRF OF INTEREST FILED	TRUFFA RONALD	323225
09/26/1988	669	LAND STATUS CHECKED		
12/23/1982	635	AMENDED LOCATION FILED		
10/01/1979	501	ACCT ADV IN LEAD FILE	AMC68442;	
06/07/1966	635	AMENDED LOCATION FILED	0;399;528	
01/03/1966	404	COUNTY RECORDATION	0;384;907	

Line Nr Remarks

---

NO WARRANTY IS MADE BY BLM  
FOR USE OF THE DATA FOR  
PURPOSES NOT INTENDED BY BLM

**DEPARTMENT OF THE INTERIOR  
BUREAU OF LAND MANAGEMENT  
MINING CLAIMS**

**MC Customer Information - With Serial No. and Claim Name  
ACTIVE CLAIMS**

Admin State: AZ

Geo State: AZ

AZLIN MAX  
4760 N CARLA VISTA DR  
PRESCOTT VALLEY, AZ 86314-7107

CUSTOMER ID: 4095

<u>Serial No.</u>	<u>Claim Name/Number</u>	<u>Lead Serial No.</u>	<u>Disposition</u>
AMC34127 -	CLIMAX #1	AMC34127 ✓	ACTIVE
AMC34128 -	CLIMAX #2	AMC34127	ACTIVE
AMC34129 -	CLIMAX #3	AMC34127	ACTIVE
AMC34130 -	CLIMAX #4	AMC34127	ACTIVE
AMC34131 -	CLIMAX #5	AMC34127	ACTIVE
AMC34132 -	CLIMAX #6	AMC34127	ACTIVE
AMC34133 -	CLIMAX #7	AMC34127	ACTIVE
AMC34134 -	CLIMAX #8	AMC34127	ACTIVE
AMC34135 ✓	GOLDEN AGE NO 5	AMC34127	ACTIVE
→ AMC68442	CLIMAX NO 10 GROUP <i>pd fee</i>	AMC68442 ✓	ACTIVE

Number of ACTIVE cases: 10

AZLIN NICOLAS J  
PO BOX 873  
MAUD, OK 74854-0873

CUSTOMER ID: 2328792

<u>Serial No.</u>	<u>Claim Name/Number</u>	<u>Lead Serial No.</u>	<u>Disposition</u>
AMC34122	EVA K	AMC34122	ACTIVE
AMC34123	PLUTO	AMC34122	ACTIVE
AMC34124	VIVIAN B	AMC34122	ACTIVE
AMC34125	LOIS H	AMC34122	ACTIVE
AMC34126	A SQUARE	AMC34122	ACTIVE
AMC84666	RHONDA-VERONICA	AMC84653	ACTIVE

Number of ACTIVE cases: 6



UNITED STATES  
DEPARTMENT OF THE INTERIOR  
BUREAU OF LAND MANAGEMENT  
**MAINTENANCE FEE PAYMENT FORM  
FOR PLACER MINING CLAIMS**

68442

Remitter Name: MAX Alexander Arlin  
 Mailing Address: 4760 Carla Vista  
 City, State, Zip: Prescott Valley Az  
86314

Check here if this is a change of address.

**FOR COUNTY RECORDER'S USE**

No. of claims 1  
 Total due BLM \$ 1240.00

- The maintenance fee may be paid by cash, check, money order, Bureau of Land Management (BLM) Declining Deposit Account, or credit card (VISA, American Express, Discover, or MasterCard). Payments must be remitted to the BLM State Office where your claim or site is recorded and received on or before September 1. If the payment is mailed, the envelope must be postmarked by a bona fide delivery service on or before September 1 and received at the proper BLM State Office within 15 calendar days after the due date. Payments may also be made by telephone using a credit card. A complete listing of BLM State Offices with their addresses and phone numbers can be found at <http://www.blm.gov>.
- The maintenance fee for the following claim(s) applies to the assessment year \_\_\_\_\_.

CLAIM NAME	BLM SERIAL NO.	ACRES IN CLAIM	PAYMENT DUE TO THE BLM (See Instructions on Page 2)
<u>Climax no. 10 Group</u>	<u>68442</u>	<u>160</u>	<u>1240.00</u>

RECEIVED  
BLM AZ STATE OFFICE  
2016 AUG 26 P 2 16  
PHOENIX, ARIZONA

Use a separate sheet for additional claim names, serial numbers, and claimant names and addresses.

RECEIPT # 3644629

## INSTRUCTIONS

1. This is an optional form that may be used to satisfy the requirements for the Bureau of Land Management (BLM) under the provisions of 43 U.S.C. §1744 and 30 U.S.C. §28f and the regulations thereunder (43 CFR part 3834). Since local and State laws may vary, you should contact your local and State agencies where the claims are located to ensure all applicable laws and requirements are satisfied.
2. This form should be used to pay the maintenance fee for placer mining claims only. To pay the maintenance fee for lode mining claims, mill sites or tunnel sites, use Form 3830-5.
3. Complete the section for the number of claims and the amount being remitted to the BLM.
4. Enter the year in paragraph 2 for the applicable assessment year.
5. List all mining claim names and the BLM serial number associated to the claim if the BLM has notified you what the serial number is. Every attempt should be made to include the current BLM serial number for each claim listed. List the acreage for each claim and the amount due based on the acreage. See the chart below for amounts due.
6. The maintenance fee for placer mining claims is paid for every 20 acres of the claim **or portion thereof**. When making a maintenance fee payment for your placer claim, you should make your payment in accordance with the following chart:

Number of acres in the claim	Maintenance Fee Payment Due Per Claim
≤ 20 acres	\$155
> 20 acres but ≤ 40 acres	\$310
> 40 acres but ≤ 60 acres	\$465
> 60 acres but ≤ 80 acres	\$620
> 80 acres but ≤ 100 acres	\$775
> 100 acres but ≤ 120 acres	\$930
> 120 acres but ≤ 140 acres	\$1,085
> 140 acres but ≤ 160 acres	\$1,240
> 160 acres	Contact the BLM

Legend: > means greater than; < means less than; = means equal to

RECEIVED  
 BLM AZ STATE OFFICE  
 2010 AUG 26 P 2:16  
 PHOENIX, ARIZONA

7. The name and current mailing addresses of the person paying the maintenance fee(s) should be listed at the top of the form. If this is a change of address for a claimant, that should also be noted.
8. If needed, an additional sheet can be used to continue listing claim names, BLM serial numbers, acres in claim, payment due or the name and current mailing address of additional claimants.
9. If paying by credit card, you must complete the following credit card information on page 4: (a) exact name on the face of the credit card; (b) amount paid; (c) type of card; (d) credit card number; (e) expiration date of the card; and (f) telephone number. You must also sign page 4 to show authorization to charge the credit card.

## NOTICES

**THE PRIVACY ACT** and 43 CFR 2.48(d) require that you be furnished with the following information in connection with the information requested by this form.

**AUTHORITY:** 30 U.S.C. 28f and 43 CFR part 3834 permit collection of the information requested by this form.

**PRINCIPAL PURPOSE:** The BLM will use the information you provide to record the annual maintenance fee payment for the claims listed and to verify that payment has been made in accordance with 30 U.S.C. 28f and 43 CFR part 3834.

**ROUTINE USES:** The BLM will only disclose this information in accordance with the provisions at 43 CFR 2.56(b) and (c).

**EFFECT OF NOT PROVIDING INFORMATION:** Disclosure of the requested information is required by 30 U.S.C. 28f and 43 CFR part 3834 for claimants paying the annual maintenance fee. The use of this specific form when paying the maintenance fee is optional. However, when paying the maintenance fee, it is the requested information on this form that is required to be submitted along with the fee. Failure to submit all the required information will delay the BLM's processing of the information and may preclude the BLM's acceptance of the maintenance fee payment, which may result in forfeiture of the mining claim(s) by the claimant.

**United States Department of the Interior**  
**Bureau of Land Management**  
 DIV OF LANDS, MINRLS & ENERGY  
 ONE N CENTRAL AVE  
 PHOENIX, AZ 85004 -4427  
 Phone: 602-417-9200

Receipt

No: 3644629

<b>Transaction #:</b> 3748603	
<b>Date of Transaction:</b> 08/29/2016	
CUSTOMER:	
MAX ALEXANDER AZLIN 4760 N CARLA VISTA DR PRESCOTT VALLEY, AZ 86314-7107 US	

LINE #	QTY	DESCRIPTION	REMARKS	UNIT PRICE	TOTAL
1	1.00	LOCATABLE MINERALS / MINING CLAIMS- NOT NEW-UNADJUD, ONE AUTH NO. ONLY / MINING CLAIM MONEY RECEIVED CASES: AMC68442/\$1240.00	MAINT FEE 2017 - 1	- n/a -	1240.00
<b>TOTAL:</b>					<b>\$1,240.00</b>

PAYMENT INFORMATION					
1	AMOUNT:	500.00	POSTMARKED:	08/24/2016	
	TYPE:	CHECK	RECEIVED:	08/26/2016	
	CHECK NO:	17451836244			
	NAME:	AZLIN, MAX ALEXANDER 4760 N CARLA VISTA DR PRESCOTT VALLEY AZ 86314-7107 US			
2	AMOUNT:	500.00	POSTMARKED:	08/24/2016	
	TYPE:	CHECK	RECEIVED:	08/26/2016	
	CHECK NO:	17451836245			
	NAME:	AZLIN, MAX ALEXANDER 4760 N CARLA VISTA DR PRESCOTT VALLEY AZ 86314-7107 US			
3	AMOUNT:	240.00	POSTMARKED:	08/24/2016	
	TYPE:	CHECK	RECEIVED:	08/26/2016	
	CHECK NO:	17451836246			
	NAME:	AZLIN, MAX ALEXANDER 4760 N CARLA VISTA DR PRESCOTT VALLEY AZ 86314-7107 US			

ENTERED  
 AUG 30 2016  
 BY:

REMARKS

This receipt was generated by the automated BLM Collections and Billing System and is a paper representation of a portion of the official electronic record contained therein.



68442

**MAINTENANCE FEE PAYMENT**

Claimant Name: MAX Alexander Azlin  
Address: 4760 Carla Vista Dr.  
City: Prescott Valley State: AZ Zip: 86314  
Telephone: \_\_\_\_\_  
E-mail address: \_\_\_\_\_  
Signature: Max Alexander Azlin

Check here if this is a change of address.

RECEIVED  
BLM  
Date Stamp  
PHOENIX, ARIZONA  
2015 SEP - 1 P 1:51

160 acres

LINE NO.	AMC NUMBER	CLAIM/SITE NAME	COUNTY RECORDER DATA (If available)	TWP	RNG	SEC
1	68442	Climax #10 Group	Book - Page 799 - 528/529	12N 12.2N	3W 3W	1NW 3652
2						
3						
4						
5						
6						
7						
8						
9						
10						

List additional claims on Form MCF114.

**Bureau of Land Management**  
**Arizona State Office**  
www.blm.gov/az/

No. of Claims: 1 x \$140 = \$140.00  
Check No: MD. Init. [Signature]  
Receipt No.: 3385061  
**For BLM Use Only**

**Form: MCF112**  
Revised July 2009

This form is available from the **Arizona Department of Mines and Mineral Resources** and may be reproduced.

SEP 04 2015  
RAM

MAX Azlin  
4760 Carla Vista  
Prescott Valley

86374

RECEIVED  
BLM AZ STATE OFFICE

2015 SEP -1 P 1:51

PHOENIX, ARIZONA

PHOENIX AZ 852

29 AUG 2015 PM 6 L




United States Dept. of the Interior  
Bureau of Land Management

One N. Central Ave.

Suite 800

Phoenix Az, 85004-4427

8500434427





**United States Department of the Interior**  
**Bureau of Land Management**  
 LANDS/RECREATION & PLANNING  
 ONE N CENTRAL AVE  
 PHOENIX, AZ 85004 -2203  
 Phone: 602-417-9200

Receipt

No: 3385061

<b>Transaction #:</b> 3483399	
<b>Date of Transaction:</b> 09/02/2015	
<b>CUSTOMER:</b>	
MAX ALEXANDER AZLIN 4760 N CARLA VISTA DR PRESCOTT VALLEY, AZ 86314-7107 US	

LINE #	QTY	DESCRIPTION	REMARKS	UNIT PRICE	TOTAL
1	1.00	LOCATABLE MINERALS / MINING CLAIMS- NOT NEW-UNADJUD, ONE AUTH NO. ONLY / MINING CLAIM MONEY RECEIVED CASES: AMC68442/\$1240.00	MAINT FEE PYMNT - 1 2016	- n/a -	1240.00
<b>TOTAL:</b>					<b>\$1,240.00</b>

PAYMENT INFORMATION					
1	AMOUNT:	500.00	POSTMARKED:	08/29/2015	
	TYPE:	CHECK	RECEIVED:	09/01/2015	
	CHECK NO:	17271810236			
	NAME:	AZLIN, MAX ALEXANDER 4760 N CARLA VISTA DR PRESCOTT VALLEY AZ 86314-7107 US			
2	AMOUNT:	500.00	POSTMARKED:	08/29/2015	
	TYPE:	CHECK	RECEIVED:	09/01/2015	
	CHECK NO:	17271810237			
	NAME:	AZLIN, MAX ALEXANDER 4760 N CARLA VISTA DR PRESCOTT VALLEY AZ 86314-7107 US			
3	AMOUNT:	240.00	POSTMARKED:	08/29/2015	
	TYPE:	CHECK	RECEIVED:	09/01/2015	
	CHECK NO:	17271810238			
	NAME:	AZLIN, MAX ALEXANDER 4760 N CARLA VISTA DR PRESCOTT VALLEY AZ 86314-7107 US			

REMARKS

This receipt was generated by the automated BLM Collections and Billing System and is a paper representation of a portion of the official electronic record contained therein.



68442

34127

**MAINTENANCE FEE PAYMENT**

Claimant Name: MAX A. Azlin  
 Address: 4760 Carla Vista  
 City: Prescott Valley State: Az Zip: 86314  
 Telephone: 405 637 7898  
 E-mail address: MAXAZLIN@yahoo.com  
 Signature: Max Azlin

BLM Date Stamp  
 RECEIVED  
 BLM AZ STATE OFFICE  
 PHOENIX, ARIZONA  
 2014 SEP -2 P 3:23

Check here if this is a change of address.

LINE NO.	AMC NUMBER	CLAIM/SITE NAME	COUNTY RECORDER DATA (If available)	TWP	RNG	SEC
1	68442	Climax #10 Group	Book / Page 399 / 528-529	12N 12.2N	3W 3W	1NW 2652
2						
3						
4		160 acres				
5						
6						
7						
8						
9						
10						

List additional claims on Form MCF114.

160 ac.

Bureau of Land Management  
 Arizona State Office  
 www.blm.gov/az/

No. of Claims: 1 x \$140 = 1,240  
 Check No: 3121835 Int. AME  
 Receipt No.: 6040 & 6051 & 6060  
 For BLM Use Only

Form: MCF112  
 Revised July 2009

This form is available from the Arizona Department of Mines and Mineral Resources and may be reproduced.

ENTERED  
 SEP 05 2014  
 BY: RAA

**DEPARTMENT OF THE INTERIOR  
BUREAU OF LAND MANAGEMENT  
MINING CLAIMS  
(MASS) Serial Register Page**

RunDate/Time:09/03/14 12:04 PM

**01 10-21-1976;090STAT0090;43USC1744**  
**Case Type 384201: PLACER CLAIM**  
**Commodity:**  
**Claim Name: CLIMAX NO 10 GROUP**  
**Case Disposition: ACTIVE**  
**Required Maintenance Fee: \$1,240.00**

Total Acres  
160.000

Serial Number  
AMC68442  
Lead File Number  
AMC68442

<u>Name &amp; Address</u>	<u>Int Rel</u>
AZLIN MAX 4760 N CARLA VISTA DR	PRESCOTT VALLEY, AZ 86314-71 CLAIMANT
WALTER C B 4422 N 18TH PL	PHOENIX, AZ 85016-5406 CLAIMANT
WALTER MARGARET 4422 N 18TH PL	PHOENIX, AZ 85016-5406 CLAIMANT
<u>County/State</u>	<u>District</u>
YAVAPAI County, AZ	PHOENIX DO

<u>Mer</u>	<u>Twp</u>	<u>Rng</u>	<u>Sec</u>	<u>Subdivision</u>
14	0120N	0030W	001	NW,SW

<u>Act Date</u>	<u>Code</u>	<u>Action Text</u>	<u>Action Remarks</u>	<u>Receipt Number</u>
12/11/1965	403	LOCATION DATE		
10/01/1979	395	RECORDATION NOTICE RECD		
08/20/2013	682	MAINTENANCE FEE/\$140	2014;\$1120	2860609
08/28/2012	682	MAINTENANCE FEE/\$140	2013;\$140	2643687
10/03/2011	682	MAINTENANCE FEE/\$140	2012	2445732
08/24/2011	480	EVID OF ASSMT FILED	2011	2413739
08/31/2010	483	SMALL MINER CERT FILED	2011	
08/31/2010	480	EVID OF ASSMT FILED	2010	2205105
09/01/2009	582	MAINTENANCE FEE/\$125	2010	1995572
08/12/2008	582	MAINTENANCE FEE/\$125	2009	1759237
09/01/2007	582	MAINTENANCE FEE/\$125	2008	1561277
08/31/2006	582	MAINTENANCE FEE/\$125	2007	1354978
08/15/2005	582	MAINTENANCE FEE/\$125	2006	1132211
08/11/2004	582	MAINTENANCE FEE/\$125	2005	926226
08/15/2003	482	MAINTENANCE FEE/\$100	2004	731109
07/29/2002	482	MAINTENANCE FEE/\$100	2003	529949
06/14/2001	482	MAINTENANCE FEE/\$100	2002	323225
08/01/2000	482	MAINTENANCE FEE/\$100	2001	160413
07/02/1999	482	MAINTENANCE FEE/\$100	2000	
08/05/1998	482	MAINTENANCE FEE/\$100	1999	
08/06/1997	482	MAINTENANCE FEE/\$100	1998	
07/02/1996	482	MAINTENANCE FEE/\$100	1997	
07/06/1995	482	MAINTENANCE FEE/\$100	1996	
07/11/1994	482	MAINTENANCE FEE/\$100	1995	
08/23/1993	482	MAINTENANCE FEE/\$100	1994	
08/23/1993	482	MAINTENANCE FEE/\$100	1993	
11/05/1992	480	EVID OF ASSMT FILED	1992	
01/15/2013	685	ADDL MAINTENANCE FEE	2013;\$980	2724250
08/24/2011	486	UNACCEPTABLE WAIVER	2012	

NO WARRANTY IS MADE BY BLM  
FOR USE OF THE DATA FOR  
PURPOSES NOT INTENDED BY BLM

**DEPARTMENT OF THE INTERIOR**  
**BUREAU OF LAND MANAGEMENT**  
**MINING CLAIMS**  
**(MASS) Serial Register Page**

RunDate/Time:09/03/14 12:04 PM

11/03/2009	399	CURABLE \$15 MAINT FEE	2010	2029477
03/13/2001	396	TRF OF INTEREST FILED	TRUFFA CYNTHIA	323225
03/13/2001	396	TRF OF INTEREST FILED	TRUFFA JOHN	323225
03/13/2001	396	TRF OF INTEREST FILED	TRUFFA ANN	323225
03/13/2001	396	TRF OF INTEREST FILED	TRUFFA RONALD	323225
09/26/1988	669	LAND STATUS CHECKED		
12/23/1982	635	AMENDED LOCATION FILED		
10/01/1979	501	ACCT ADV IN LEAD FILE	AMC68442;	
06/07/1966	635	AMENDED LOCATION FILED	0;399;528	
01/03/1966	404	COUNTY RECORDATION	0;384;907	

**Line Nr**      **Remarks**



*Handwritten initials*

**MAINTENANCE FEE WAIVER CERTIFICATION**

*AMC 34127*

SEE INSTRUCTIONS ON PAGE 2

1. This small miner waiver is filed for the assessment year beginning on September 1, 2014 and ending on September 1, 2015.
2. The undersigned and all related parties owned ten or fewer mining claims, mill, or tunnel sites located and maintained on Federal lands in the United States of America on September 1, 2014.
3. The undersigned have performed the assessment work required by law for each mining claim listed prior to filing this waiver and understand that by filing this form, an affidavit of assessment work must be recorded by the December 30th following the filing of this waiver.
4. The undersigned understand that if the assessment work obligation has not yet come due under 30 U.S.C. 28 (for those claims in their first assessment year only), a notice of intent to hold reciting this condition must be recorded by the December 30th following the filing of this waiver.
5. The undersigned understand that mill and tunnel sites may also be listed upon this waiver and be waived from payment of the maintenance fee, and that a notice of intent to hold for these sites is required to be recorded by the December 30th immediately following the filing of this waiver.
6. The undersigned understand and acknowledge that pursuant to 43 U.S.C. 1212 and 18 U.S.C. 1001, the filing or recording of a false, fictitious, or fraudulent document with the Bureau of Land Management may result in a fine of up to \$250,000, a prison term not to exceed five years, or both.
7. The mining claims, mill or tunnel sites for which this waiver from payment of the maintenance fees is requested are:

CLAIM OR SITE NAME	BLM RECORDATION SERIAL NUMBER
1. <u>Climax #1</u>	<u>34127</u>
2. <u>Climax #2</u>	<u>34128</u>
3. <u>Climax #3</u>	<u>34129</u>
4. <u>Climax #4</u>	<u>34130</u>
5. <u>Climax #5</u>	<u>34131</u>
6. <u>Climax #6</u>	<u>34132</u>
7. <u>Climax #7</u>	<u>34133</u>
8. <u>Climax #8</u>	<u>34134</u>
9. <u>Golden Age No. 5</u>	<u>34135</u>
10.	

The owner(s) (claimants) of the above mining claims and sites are:

MAX A. Azlin

(Owner's Name - Please Print)

*Max A. Azlin*

(Owner's Signature)

4760 Carla Vista

(Street or P.O. Box)

Prescott Valley Az. 86314

(City)

(State)

(Zip Code)

(Owner's Name - Please Print)

(Street or P.O. Box)

(City)

(State)

(Zip Code)

(Owner's Name - Please Print)

(Street or P.O. Box)

(City)

(State)

(Zip Code)

**ENTERED**  
AC-483  
SEP 16 2014

BY: *PB*

(Owner's Signature)

RECEIVED  
BLM AZ STATE OFFICE  
2014 SEP - 2 P 3: 23  
PHOENIX ARIZONA

(Owner's Signature)

SEP 16 2014 (City) NW (State) (Zip Code)

9/16/14 NW-10 PB CHECKED SEP 22 2014 PB



(Owner's Name - Please Print)	(Owner's Signature)		
(Street or P.O. Box)	(City)	(State)	(Zip Code)
(Owner's Name - Please Print)	(Owner's Signature)		
(Street or P.O. Box)	(City)	(State)	(Zip Code)
(Owner's Name - Please Print)	(Owner's Signature)		
(Street or P.O. Box)	(City)	(State)	(Zip Code)
(Owner's Name - Please Print)	(Owner's Signature)		
(Street or P.O. Box)	(City)	(State)	(Zip Code)

RECEIVED  
BLM AZ STATE OFFICE  
2011 SEP - 2 3: 23  
PHOENIX, ARIZONA

Title 18 U.S.C. Section 1001 and Title 43 U.S.C. Section 1212 makes it a crime for any person knowingly and willfully to make to any department or agency of the United States any false, fictitious or fraudulent statements or representations as to any matter within its jurisdiction.

**INSTRUCTIONS**

1. This certification is made under the provisions of §1744 of Title 43 and § 28-28k of Title 30 of the United States Code; and the regulations thereunder (43 CFR Part 3830).
2. The claimant(s) must fill in the dates in paragraph 1 for the beginning and ending of the assessment year for which this waiver is sought.
3. The claimant(s) must fill in the date in paragraph 2 for the beginning of the assessment year for which this waiver is sought.
4. All claim and site names and Bureau of Land Management (BLM) serial numbers must be listed for the mining claims, mill sites, and tunnel sites for which the waiver is sought.
5. All owners of the mining claims, mill sites, and tunnel sites and their addresses must be given.
6. This waiver form must be signed by all the claimants or their designated agent, in original form. If an agent is designated, a notarized designation of agent, signed by all of the claimants with proper address given, must be submitted with this waiver.
7. This form must be filed no later than September 1st for the upcoming assessment year in the BLM State Office where the mining claims or sites are recorded, or the waiver cannot be granted by the BLM. (Example: To obtain a waiver for the assessment year 2012, which begins on September 1, 2011, you must qualify for and file for a waiver no later than September 1, 2011, in the proper BLM State Office.)
8. For all mining claims which require assessment work, you must record an affidavit of labor on or before the December 30th immediately following the filing of this waiver. For all other mining claims or sites waived, you must record a notice of intent to hold on or before the December 30th immediately following the filing of this waiver.
9. Mill and tunnel sites may also be listed upon this waiver and be waived from payment of the maintenance fee. A notice of intent to hold for these sites is required to be filed by the December 30th following the filing of this waiver.

SEP 21 2011

FOR OFFICIAL USE ONLY

CHECKED SEP 23 2011



34127

When Recorded Return Document to:

MAX Azlin  
4760 Carla Vista ✓  
Prescott Valley, Az.  
86314

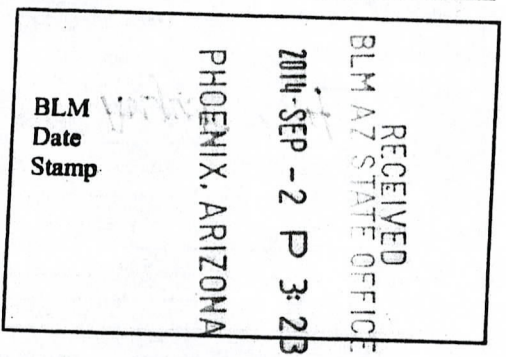
Check here if this is a change of address.

Telephone: 405-637-7898

E-mail address: MAXAZLIN@Vee.com

**AFFIDAVIT OF PERFORMANCE OF ANNUAL WORK**

1. State of Arizona, County of Yavapai ss:  
2. I (Name) MAX A. AZLIN  
3. Reside at (Address) 4760 Carla Vista  
P  
City Prescott Valley County Yavapai



State Az zip 86314 being duly sworn, depose and say that I am a citizen of the United States, more than eighteen years of age, and that all of the facts set forth in this affidavit, subject to the provisions and penalties of 18 U.S.C. 1001 pertaining to the filing of false, fictitious, or fraudulent statements with the United States, are true and correct according to the best of my knowledge, information and belief.

4. Owner's name and address (If not shown in Items 1-3 above), \_\_\_\_\_

5. That I am personally acquainted with the mining claim(s). The work and improvements were made by and at the expense of the owner(s) of said claim(s). Said contiguous group of claims, listed on this document, are situated in the

(optional) Mining District: Yavapai County, Arizona.

Line No.	AMC NUMBER	CLAIM/SITE NAME	COUNTY RECORDER DATA (If available)	TWP	RNG	SEC
1	34127	Climax #1	Book 1 Page 140 / 237	12 N	3 W	1 W 2
2	34128	Climax #2	140 / 238	12 N	3 W	1 NW
3	34129	Climax #3	140 / 239	12 N	3 W	1 NW
4	34130	Climax #4	140 / 240	12 N	3 W	1 NW 365 W
5	34131	Climax #5	140 / 241	12 N	3 W	1 N 2 365 E
6	34132	Climax #6	140 / 242	12 N	3 W	1 N 2

Form: MCF108  
Revised Jan. 2006  
Page 1 of 2



AFFIDAVIT OF PERFORMANCE OF ANNUAL WORK - page 2

RECEIVED  
BLM AZ STATE OFFICE  
2014 SEP - 2 P 3: 2  
PHOENIX, ARIZONA

BLM  
Date  
Stamp

	Book	Page	Township	Range	Section
7	34133	Climax #7	140	1243	1411
8	34134	Climax #8	140	1244	152
9	34135	Golden Age No. 5	147	198	1NE
10					

6. That between the dates starting at 12 o'clock noon on September 1, 20 14 and ending at 12 o'clock noon on September 1, 20 15 at least \$ 1500.00 dollars worth of work and improvements were done and performed upon said claim(s) or upon one or more of a contiguous group of claims for the benefit of all, wholly or partly outside of a contiguous group of claims for the benefit of all, not including the location work.

7. That the following persons were employed to perform the work and improvements described herein: John Detrich, Jim Burns, and Steve Burns


8. That the work and improvements performed were: road repair

9. Dated: 8-28-2014 Signature: Max A. Azim

SUBSCRIBED AND SWORN TO before me, a Notary Public, this 28th day of August 20 14

By: Max A. Azim

Notary Public Melissa Payne  
My Commission Expires Dec 22 2014



No. of Claims: 9 x \$10 = 90  
 Check No.: \_\_\_\_\_ Init. MP  
 Receipt No.: \_\_\_\_\_  
 For BLM Use Only

Bureau of Land Management  
Arizona State Office  
[www.az.blm.gov](http://www.az.blm.gov)

Form: MCF108  
Revised Jan. 2006  
Page 2 of 2



MAX Azlin  
4760 Carla Vista  
Prescott Valley Az.  
86314

RECEIVED  
BLM AZ STATE OFFICE  
2014 SEP -2 P 3:22  
PHOENIX, ARIZONA

PRESCOTT VALLEY AZ  
AUG 29 2014  
USPS 86314



United States Dept. of the Interior  
Bureau of Land Management  
Arizona state office  
1 North Central Ave.  
Suite 800  
Phoenix, Arizona 85004




MAX Azlin  
4760 Carla Vista  
Prescott Valley Az.  
86314

RECEIVED  
BLM AZ STATE OFFICE

2014 SEP -2 P 3:22

PHOENIX, ARIZONA

United States Dept. of the Interior  
Bureau of Land Management  
Arizona state office  
1 North Central Ave.  
Suite 800  
Phoenix, Arizona 85004





**ENTERED**  
**SEP 05 2014**  
 BY:          *R. M. W.*

Receipt

**United States Department of the Interior**  
**Bureau of Land Management**  
 LANDS/RECREATION & PLANNING  
 ONE N CENTRAL AVE  
 PHOENIX, AZ 85004 -2203  
 Phone: 602-417-9200

No: 3121825

<b>Transaction #:</b> 3213681	
<b>Date of Transaction:</b> 09/03/2014	
<b>CUSTOMER:</b>	
	MAX ALEXANDER AZLIN 4760 N CARLA VISTA DR PRESCOTT VALLEY, AZ 86314-7107 US

LINE #	QTY	DESCRIPTION	REMARKS	UNIT PRICE	TOTAL
1	1.00	LOCATABLE MINERALS / MINING CLAIMS-NOT NEW-UNADJUD, ONE AUTH NO. ONLY / MINING CLAIM MONEY RECEIVED <b>CASES: AMC34127/\$1330.00</b>	POL 2014/9 WAV MAINT, 2015/1 <i>1240 AMC 68442</i>	- n/a -	1330.00
<b>TOTAL:</b>					<b>\$1,330.00</b>

PAYMENT INFORMATION					
1	AMOUNT:	1000.00	POSTMARKED:	08/29/2014	
	TYPE:	CHECK	RECEIVED:	09/02/2014	
	CHECK NO:	22086446040			
	NAME:	AZLIN, MAX A 4760 N CARLA VISTA DR PRESCOTT VALLEY AZ 86314-7107 US			
2	AMOUNT:	240.00	POSTMARKED:	08/29/2014	
	TYPE:	CHECK	RECEIVED:	09/02/2014	
	CHECK NO:	22086446051			
	NAME:	AZLIN, MAX A 4760 N CARLA VISTA DR PRESCOTT VALLEY AZ 86314-7107 US			
3	AMOUNT:	90.00	POSTMARKED:	08/29/2014	
	TYPE:	CHECK	RECEIVED:	09/02/2014	
	CHECK NO:	22086446062			
	NAME:	AZLIN, MAX A 4760 N CARLA VISTA DR PRESCOTT VALLEY AZ 86314-7107 US			

REMARKS

This receipt was generated by the automated BLM Collections and Billing System and is a paper representation of a portion of the official electronic record contained therein.

UNITED STATES DEPARTMENT OF THE INTERIOR  
BUREAU OF LAND MANAGEMENT

MC NATIONWIDE CLAIMANT LISTING  
September 16, 2014

Cust	AZ	National
	CLAIMANT	Total
AZLIN MAX 4760 N CARLA VISTA DR PRESCOTT VALLEY, AZ 86314-7107	10	10



**MAINTENANCE FEE PAYMENT**

Claimant Name: MAX A. Azlin  
 Address: 4760 Carla Vista  
 City: Prescott Valley State: Az Zip: 86314  
 Telephone: 405 584 9165  
 E-mail address: MAXAZLIN@yahoo.com  
 Signature: Max A. Azlin

RECEIVED  
 BLM AZ STATE OFFICE  
 2013 AUG 20 P 3:06  
 PHOENIX, ARIZONA  
 BLM  
 Date  
 Stamp

Check here if this is a change of address.

*Book / Page*

LINE NO.	AMC NUMBER	CLAIM/SITE NAME	COUNTY RECORDER DATA (If available)	TWP	RNG	SEC
1	68442	Climax #10 Group	399 / 528-529	12 N 12.2 N	3 W 3 W	1 NW 3652
2						
3						
4						
5						
6						
7						
8						
9						
10						

160 AC

List additional claims on Form MCF114.

No. of Claims: 1 x \$140 = \$140.00  
 Check No: M10 Init. AAH  
 Receipt No.: 2860609  
 For BLM Use Only

**Bureau of Land Management**  
**Arizona State Office**  
 www.blm.gov/az/

Form: MCF112  
 Revised July 2009

This form is available from the Arizona Department of Mines and Mineral Resources and may be reproduced.

INTEREST  
 AUG 23 2013  
 BY: TS

**United States Department of the Interior  
Bureau of Land Management  
LANDS/RECREATION & PLANNING  
ONE N CENTRAL AVE  
PHOENIX, AZ 85004 -2203  
Phone: 602-417-9200**

Receipt

No: 2860609

<b>Transaction #:</b> 2946391	
<b>Date of Transaction:</b> 08/21/2013	
<b>CUSTOMER:</b>	
MAX ALEXANDER AZLIN 4760 N CARLA VISTA DR PRESCOTT VALLEY, AZ 86314-7107 US	

LINE #	QTY	DESCRIPTION	REMARKS	UNIT PRICE	TOTAL
1	1.00	LOCATABLE MINERALS / MINING CLAIMS- NOT NEW-UNADJUD, ONE AUTH NO. ONLY / MINING CLAIM MONEY RECEIVED CASES: AMC68442/\$1120.00	MAINT FEE PYMNT (1) 2014	- n/a -	1120.00
<b>TOTAL:</b>					<b>\$1,120.00</b>

PAYMENT INFORMATION					
1	AMOUNT:	500.00	POSTMARKED:	08/19/2013	
	TYPE:	CHECK	RECEIVED:	08/20/2013	
	CHECK NO:	20489227918			
	NAME:	AZLIN, MAX A 4760 N CARLA VISTA DR PRESCOTT VALLEY AZ 86314-7107 US			
2	AMOUNT:	500.00	POSTMARKED:	08/19/2013	
	TYPE:	CHECK	RECEIVED:	08/20/2013	
	CHECK NO:	204892627929			
	NAME:	AZLIN, MAX A 4760 N CARLA VISTA DR PRESCOTT VALLEY AZ 86314-7107 US			
3	AMOUNT:	120.00	POSTMARKED:	08/19/2013	
	TYPE:	CHECK	RECEIVED:	08/20/2013	
	CHECK NO:	204892627930			
	NAME:	AZLIN, MAX A 4760 N CARLA VISTA DR PRESCOTT VALLEY AZ 86314-7107 US			

REMARKS

This receipt was generated by the automated BLM Collections and Billing System and is a paper representation of a portion of the official electronic record contained therein.

Amc 68442

**MAINTENANCE FEE PAYMENT**

Claimant Name: MAX Alexander Azlin  
Address: 4760 Carla Vista  
City: Prescott Valley State: AZ Zip: 86314  
Telephone: 405-584-9165  
E-mail address: MAXAzlin@yahoo.com  
Signature: Max Alexander Azlin

Check here if this is a change of address.

RECEIVED  
BLM AZ STATE OFFICE  
2012 AUG 28 P 1:15  
PHOENIX, ARIZONA  
BLM Date Stamp

Book / Page

160

LINE NO.	AMC NUMBER	CLAIM/SITE NAME	COUNTY RECORDER DATA (If available)	TWP	RNG	SEC
1	68442	Climax #10 Group	399 / 528-529	12N 12.2N	3W 3W	1NW 36S2
2						
3						
4						
5						
6						
7						
8						
9						
10						

List additional claims on Form MCF114.

Bureau of Land Management  
Arizona State Office  
www.az.blm.gov

No. of Claims: 1 x \$125 = 140  
Check No: 8198 Init. AME  
Receipt No.: 2643687  
For BLM Use Only

Form: MCF112  
Revised July 2005

This form is available from the Arizona Department of Mines and Mineral Resources and may be reproduced.

1120-140 = \$980 due  
pd \$980  
AT

ENTERED INTO COMPUTER  
9/9/12 AT



MAX Azlin  
4760 Carla Vista  
Prescott Valley, Az.  
86314

RECEIVED  
BLM AZ STATE OFFICE

2012 AUG 28 P 1:15 United States

PHOENIX, ARIZONA

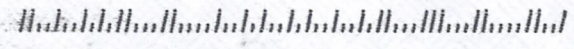
Department of the Interior  
Bureau of Land Management  
One North Central Ave, Suite 800  
Phoenix Az 85004

PHOENIX AZ 852

27 AUG 2012 PM 6 L



6500484427



United States Department of the Interior  
 Bureau of Land Management  
 LANDS/RECREATION & PLANNING  
 ONE N CENTRAL AVE  
 PHOENIX, AZ 85004 -2203  
 Phone: 602-417-9200

Receipt

No: 2643687

<b>Transaction #:</b> 2724427	
<b>Date of Transaction:</b> 08/29/2012	
<b>CUSTOMER:</b>	
MAX ALEXANDER AZLIN 4760 N CARLA VISTA DR PRESCOTT VALLEY, AZ 86314-7107 US	

LINE #	QTY	DESCRIPTION	REMARKS	UNIT PRICE	TOTAL
1	1.00	LOCATABLE MINERALS / MINING CLAIMS-NOT NEW-UNADJUD, ONE AUTH NO. ONLY / MINING CLAIM MONEY RECEIVED CASES: AMC68442/\$140.00	MAINT 2013/1	- n/a -	140.00
<b>TOTAL:</b>					<b>\$140.00</b>

PAYMENT INFORMATION					
1	AMOUNT:	140.00	POSTMARKED:	N/A	
	TYPE:	CHECK	RECEIVED:	08/28/2012	
	CHECK NO:	20340088198			
	NAME:	AZLIN, MAX ALEXANDER 4760 N CARLA VISTA DR PRESCOTT VALLEY AZ 86314-7107 US			

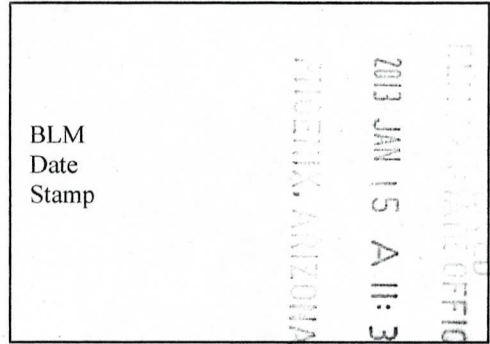
REMARKS

This receipt was generated by the automated BLM Collections and Billing System and is a paper representation of a portion of the official electronic record contained therein.

**MAINTENANCE FEE PAYMENT**

Claimant Name: MAX A. Azlin  
 Address: 4760 Carla Vista  
 City: Prescott Valley State: AZ Zip: 86314  
 Telephone: 405 637 7898  
 E-mail address: MAX AZLIN @ Yahoo.com  
 Signature: Max Azlin

Check here if this is a change of address.



LINE NO.	AMC NUMBER	CLAIM/SITE NAME	COUNTY RECORDER DATA (If available)	TWP	RNG	SEC
1	68442	CLIMAX NO 10 GROUP		12 N	3W	1
2						
3						
4						
5						
6						
7						
8						
9						
10						

List additional claims on Form MCF114.

2013  
BALANCE  
SUPPLEMENT

No. of Claims: 1 x \$ 980.00 = 980.00  
 Check No: CASH Init. 886  
 Receipt No.: 2724250  
 For BLM Use Only

Bureau of Land Management  
 Arizona State Office  
 www.blm.gov/az/

Form: MCF112  
 Revised July 2009

This form is available from the Arizona Department of Mines and Mineral Resources and may be reproduced.

ENTERED INTO COMPUTER

1/16/13 AT



# United States Department of the Interior



BUREAU OF LAND MANAGEMENT

Arizona State Office

One North Central Avenue, Suite 800

Phoenix, Arizona 85004-4427

[www.blm.gov/az/](http://www.blm.gov/az/)

December 17, 2012

In Reply Refer To:

3800 (9310)

AMC68442

CERTIFIED MAIL – RETURN RECEIPT REQUEST 7012 2210 0000 8675 1424

## NOTICE

AZLIN MAX, ET AL  
4760 N CARLA VISTA DR  
PRESCOTT VALLEY, AZ 86314

This Notice Affects Those Claims  
Shown in the Block Below.

AMC68442  
CLIMAX NO 10 GROUP

2013 JAN 15 A 11:30  
OFFICE

### 2013 Maintenance Fees - Additional Fees Required

Your maintenance fee payment for the 2013 assessment year, in the amount of \$140 per claim, for the placer claims listed above, has been received and is insufficient. **The total due on your claim(s) is: \$980.**

In accordance with the Consolidated Appropriations Act of 2012, Public Law 112-74 (125 Stat 1047), and FR44155-44158 (2012) Congress changed the way maintenance fees for placer mining claims are assessed. Instead of charging the maintenance fee on a per-claim basis, Congress stated that the fee, which is currently \$140, will be assessed on each 20 acre parcel of a placer claim or portion thereof.

Insufficient payment of the annual maintenance fee for the 2013 assessment year is a curable defect. **Therefore you are required to do one of the following within 30 days of receipt of this notice or your claim(s) will be declared forfeited:** 1) submit additional fees of \$140 per 20-acres or portion thereof based on the full acreage of the claim, or 2) amend the claim(s) to reduce the acres so a lesser fee is due and submit any additional fees due; or 3) relinquish the claim(s) in their entirety, in which case BLM will refund the maintenance fees you have already paid for the 2013 assessment year.

If you choose to amend the claims to reduce the acres, you must submit an amended location notice for each claim, with an accurate description and dimensions of the reduced claim, along with a map depicting the reduced claim, and a \$10 processing fee per amendment. An amendment must also be recorded at the county. If the amended claim contains more than 20 acres, calculate the additional fees due and submit those fees with the amendment(s).



Please include your Arizona Mining Claim (AMC) serial number(s) and claim name(s) when submitting the additional fees, and note that you are paying additional fees due. If additional information is required, please contact Amy Thrower at 602-417-9334.

*Rebecca Heick*

Rebecca Heick  
Group Administrator  
Lands and Minerals

RECEIVED  
LANDS AND MINERALS OFFICE  
2013 JAN 15 A 11:39  
PHOENIX, ARIZONA

**United States Department of the Interior**  
**Bureau of Land Management**  
 LANDS/RECREATION & PLANNING  
 ONE N CENTRAL AVE  
 PHOENIX, AZ 85004 -2203  
 Phone: 602-417-9200

Receipt

No: 2724250

<b>Transaction #:</b> 2806887	
<b>Date of Transaction:</b> 01/15/2013	
<b>CUSTOMER:</b>	
MAX ALEXANDER AZLIN 4760 N CARLA VISTA DR PRESCOTT VALLEY, AZ 86314-7107 US	

LINE #	QTY	DESCRIPTION	REMARKS	UNIT PRICE	TOTAL
1	1.00	LOCATABLE MINERALS / MINING CLAIMS-NOT NEW-UNADJUD, ONE AUTH NO. ONLY / MINING CLAIM MONEY RECEIVED CASES: AMC68442/\$980.00	SUPPLEMENTAL PAYMENT FOR 2013 (1)	- n/a -	980.00
<b>TOTAL:</b>					<b>\$980.00</b>

PAYMENT INFORMATION			
1	AMOUNT:	980.00	POSTMARKED: N/A
	TYPE:	CASH	RECEIVED: 01/15/2013
	NAME:	AZLIN, MAX ALEXANDER 4760 N CARLA VISTA DR PRESCOTT VALLEY AZ 86314-7107 US	

REMARKS

This receipt was generated by the automated BLM Collections and Billing System and is a paper representation of a portion of the official electronic record contained therein.

ATT: Rod Ebe

Regarding unexceptable waiver  
2012 Assessment

AMC 34127  
AMC 68442

MAINTENANCE FEE PAYMENT

Claimant Name: MAX A. Azlin  
Address: 4760 Carla Vista Dr.  
City: Frescott Valley State: Az Zip: 86314  
Telephone: 405 584 9165  
E-mail address: max Azlin @Yahoo.com  
Signature: Max Azlin

RECEIVED  
BLM AZ STATE OFFICE  
2011 OCT - 3 A 7:46  
PHOENIX, ARIZONA  
BLM  
Date  
Stamp

Check here if this is a change of address.

Book / Page

LINE NO.	AMC NUMBER	CLAIM/SITE NAME	COUNTY RECORDER DATA (If available)	TWP	RNG	SEC
1	68442	Climax #10 Group	399 / 528-529	12N 12.2N	3W 3W	1NW 36.57
2						
3						
4						
5						
6						
7						
8						
9						
10						

List additional claims on Form MCF114.

Bureau of Land Management  
Arizona State Office  
[www.az.blm.gov](http://www.az.blm.gov)

No. of Claims: 1 x \$125 = 125.00  
Check No: \_\_\_\_\_ Init. SA  
Receipt No.: 170593  
For BLM Use Only

ENTERED IN COMPUTER

RS 11/7/11

Form: MCF112  
Revised July 2005

This form is available from the Arizona Department of Mines and Mineral Resources and may be reproduced.

This maintenance fee payment  
covers the unacceptable waiver  
filed for AMC 68442. RS 11/7/11

United States Department of the Interior  
 Bureau of Land Management  
 LANDS/RECREATION & PLANNING  
 ONE N CENTRAL AVE  
 PHOENIX, AZ 85004 -2203  
 Phone: 602-417-9200

Receipt

No:

2413739

<b>Transaction #:</b> 2489100	
<b>Date of Transaction:</b> 08/24/2011	
<b>CUSTOMER:</b>	
MAX ALEXANDER AZLIN 4760 N CARLA VISTA DR PRESCOTT VALLEY, AZ 86314-7107 US	

LINE #	QTY	DESCRIPTION	REMARKS	UNIT PRICE	TOTAL
1	1.00	LOCATABLE MINERALS / MINING CLAIMS-NOT NEW-UNADJUD, ONE AUTH NO. ONLY / MINING CLAIM MONEY RECEIVED CASES: AMC34127/\$100.00	POL 2011/10 WAV	- n/a -	100.00
<b>TOTAL:</b>					<b>\$100.00</b>

PAYMENT INFORMATION					
1	AMOUNT:	100.00	POSTMARKED:	08/22/2011	
	TYPE:	CHECK	RECEIVED:	08/24/2011	
	CHECK NO:	19131394500			
	NAME:	AZLIN, MAX 4760 N CARLA VISTA DR PRESCOTT VALLEY AZ 86314-7107 US			

REMARKS

This receipt was generated by the automated BLM Collections and Billing System and is a paper representation of a portion of the official electronic record contained therein.

RECEIVED  
 BLM AZ STATE OFFICE  
 2011 OCT - 3 A 7:46  
 PHOENIX, ARIZONA



UNITED STATES  
DEPARTMENT OF THE INTERIOR  
BUREAU OF LAND MANAGEMENT

MAINTENANCE FEE WAIVER CERTIFICATION

FORM APPROVED  
OMB NO. 1004-0114  
Expires: August 31, 2013

SEE INSTRUCTIONS ON PAGE 2

1. This small miner waiver is filed for the assessment year beginning on September 1, 2011 and ending on September 1, 2012.
2. The undersigned and all related parties owned ten or fewer mining claims, mill, or tunnel sites located and maintained on Federal lands in the United States of America on September 1, 2011.
3. The undersigned have performed the assessment work required by law for each mining claim listed prior to filing this waiver and understand that by filing this form, an affidavit of assessment work must be recorded by the December 30th following the filing of this waiver.
4. The undersigned understand that if the assessment work obligation has not yet come due under 30 U.S.C. 28 (for those claims in their first assessment year only), a notice of intent to hold reciting this condition must be recorded by the December 30th following the filing of this waiver.
5. The undersigned understand that mill and tunnel sites may also be listed upon this waiver and be waived from payment of the maintenance fee, and that a notice of intent to hold for these sites is required to be recorded by the December 30th immediately following the filing of this waiver.
6. The undersigned understand and acknowledge that pursuant to 43 U.S.C. 1212 and 18 U.S.C. 1001, the filing or recording of a false, fictitious, or fraudulent document with the Bureau of Land Management may result in a fine of up to \$250,000, a prison term not to exceed five years, or both.
7. The mining claims, mill or tunnel sites for which this waiver from payment of the maintenance fees is requested are:

CLAIM OR SITE NAME	BLM RECORDATION SERIAL NUMBER
1. Climax # 1	AMC 34127
2. Climax # 2	AMC 34128
3. Climax # 3	AMC 34129
4. Climax # 4	AMC 34130
5. Climax # 5	AMC 34131
6. Climax # 6	AMC 34132
7. Climax # 7	AMC 34133
8. Climax # 8	AMC 34134
9. Golden Age # 5	AMC 34135
10. Climax # 10 Group	AMC 68442

The owner(s) (claimants) of the above mining claims and sites are:

Max Alexander Azlin  
(Owner's Name - Please Print)

Max Alexander Azlin  
(Owner's Signature)

4760 Carla Vista Dr.  
(Street or P.O. Box)

Prescott Valley AZ 86314  
(City) (State) (Zip Code)

\_\_\_\_\_  
(Owner's Name - Please Print)

\_\_\_\_\_  
(Street or P.O. Box)

\_\_\_\_\_  
(City) (State) (Zip Code)

\_\_\_\_\_  
(Owner's Name - Please Print)

\_\_\_\_\_  
(Street or P.O. Box)

\_\_\_\_\_  
(City) (State) (Zip Code)

\_\_\_\_\_  
(Owner's Signature)

\_\_\_\_\_  
(Owner's Signature)

RECEIVED  
BLM AZ STATE OFFICE  
2011 AUG 24 A 7:44  
PHOENIX ARIZONA  
2011 OCT - 3 A 7:46  
PHOENIX ARIZONA

(Owner's Name - Please Print)

(Owner's Signature)

(Street or P.O. Box)

(City)

(State)

(Zip Code)

(Owner's Name - Please Print)

(Owner's Signature)

(Street or P.O. Box)

(City)

(State)

(Zip Code)

(Owner's Name - Please Print)

(Owner's Signature)

(Street or P.O. Box)

(City)

(State)

(Zip Code)

(Owner's Name - Please Print)

(Owner's Signature)

(Street or P.O. Box)

(City)

(State)

(Zip Code)

PHOENIX, ARIZONA  
2011 OCT - 2 A 7:46  
RECEIVED  
BLM AZ STATE OFFICE

Title 18 U.S.C. Section 1001 and Title 43 U.S.C. Section 1212 makes it a crime for any person knowingly and willfully to make to any department or agency of the United States any false, fictitious or fraudulent statements or representations as to any matter within its jurisdiction.

INSTRUCTIONS

- This certification is made under the provisions of §1744 of Title 43 and § 28-28k of Title 30 of the United States Code; and the regulations thereunder (43 CFR Part 3830).
- The claimant(s) must fill in the dates in paragraph 1 for the beginning and ending of the assessment year for which this waiver is sought.
- The claimant(s) must fill in the date in paragraph 2 for the beginning of the assessment year for which this waiver is sought.
- All claim and site names and Bureau of Land Management (BLM) serial numbers must be listed for the mining claims, mill sites, and tunnel sites for which the waiver is sought.
- All owners of the mining claims, mill sites, and tunnel sites and their addresses must be given.
- This waiver form must be signed by all the claimants or their designated agent, in original form. If an agent is designated, a notarized designation of agent, signed by all of the claimants with proper address given, must be submitted with this waiver.
- This form must be filed no later than September 1st for the upcoming assessment year in the BLM State Office where the mining claims or sites are recorded, or the waiver cannot be granted by the BLM. (Example: To obtain a waiver for the assessment year 2012, which begins on September 1, 2011, you must qualify for and file for a waiver no later than September 1, 2011, in the proper BLM State Office.)
- For all mining claims which require assessment work, you must record an affidavit of labor on or before the December 30th immediately following the filing of this waiver. For all other mining claims or sites waived, you must record a notice of intent to hold on or before the December 30th immediately following the filing of this waiver.
- Mill and tunnel sites may also be listed upon this waiver and be waived from payment of the maintenance fee. A notice of intent to hold for these sites is required to be filed by the December 30th following the filing of this waiver.

PHOENIX, ARIZONA  
2011 AUG 21 A 7:44  
RECEIVED  
BLM AZ STATE OFFICE

FOR OFFICIAL USE ONLY

When Recorded Return Document to:

MAX Alexander Azlin  
4760 Carla Vista Dr  
Prescott Valley Az.  
86314

Check here if this is a change of address.

Telephone: 405 584-9165

E-mail address: MAX Azlin @ Yahoo. com

**AFFIDAVIT OF PERFORMANCE OF ANNUAL WORK**

1. State of Arizona, County of Yavapai ss:

2. I (Name) MAX Alexander Azlin

3. Reside at (Address) 4760 Carla Vista Dr.

City Prescott Valley County Yavapai

State Az zip 86314 being duly sworn, depose and say that I am a citizen of the United States, more than eighteen years of age, and that all of the facts set forth in this affidavit, subject to the provisions and penalties of 18 U.S.C. 1001 pertaining to the filing of false, fictitious, or fraudulent statements with the United States, are true and correct according to the best of my knowledge, information and belief.

4. Owner's name and address (if not shown in Items 1-3 above).

5. That I am personally acquainted with the mining claim(s). The work and improvements were made by and at the expense of the owner(s) of said claim(s). Said contiguous group of claims, listed on this document, are situated in the

(optional) Mining District: Yavapai County, Arizona.

Line No.	AMC NUMBER	CLAIM/SITE NAME	COUNTY RECORDER DATA (If available)	TWP	RNG	SEC
1	34127	Climax #1	140 / 237	12N	3W	1W2
2	34128	Climax #2	140 / 238	12N	3W	1NW
3	34129	Climax #3	140 / 239	12N	3W	1NW
4	34130	Climax #4	140 / 240	12N	3W	1NW
5	34131	Climax #5	140 / 241	12N	3W	36 SW
6	34132	Climax #6	140 / 242	12N	3W	36 SW

RECEIVED  
BLM AZ STATE OFFICE  
PHOENIX, ARIZONA  
2011 AUG 24 A 7 4  
RECEIVED  
BLM AZ STATE OFFICE  
PHOENIX, ARIZONA  
2011 OCT - 3 A 7 11

RECEIVED  
 BLM AZ STATE OFFICE  
 PHOENIX, ARIZONA  
 2011 AUG 24 A 7:44  
 BLM Date Stamp

			Book / Page			
7	34133	Climax # 7	140 1 243	12N	3W	1 All
8	34134	Climax # 8	140 1 244	12N	3W	152
9	34135	Golden Age #5	147 1 198	12N	3W	1NE
10	68442	Climax #10 Group	399 528-529	12N	3W	1NW 3652

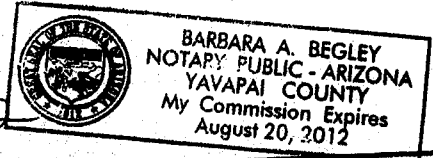
6. That between the dates starting at 12 o'clock noon on September 1, 20 11 and ending at 12 o'clock noon on September 1, 20 12 at least \$ 1500.00 dollars worth of work and improvements were done and performed upon said claim(s) or upon one or more of a contiguous group of claims for the benefit of all, wholly or partly outside of a contiguous group of claims for the benefit of all, not including the location work.

7. That the following persons were employed to perform the work and improvements described herein: MAX  
Azlin, John Detric

8. That the work and improvements performed were: road repair

9. Dated: 8-22-2011 Signature: Max Alexandra Azlin  
 SUBSCRIBED AND SWORN TO before me, a Notary Public, this 22 day of Aug, 20 11

By: Max Azlin  
 Notary Public Barbara Begley  
 My Commission Expires Aug 20, 2012



No. of Claims: 10 x \$10 = 100  
 Check No.: 4500 Init. MB  
 Receipt No.: 2413739  
 For BLM Use Only

Bureau of Land Management  
 Arizona State Office  
[www.az.blm.gov](http://www.az.blm.gov)



9-29-11

ATT: Rod Ebert

MAINTENANCE Fee Payment For Assessment year 2012  
AME 68442 climax #10 Group \$140.00 Postal money order  
as per our phone conversation 9-28-11 #18917035064  
MAINTENANCE Fee WAIVER date 8-24-11 7:44 AM

RECEIVED  
BLM AZ STATE OFFICE  
2011 OCT -3 A 7:46  
PHOENIX, ARIZONA

**United States Department of the Interior**

**Bureau of Land Management**

LANDS/RECREATION & PLANNING

ONE N CENTRAL AVE

PHOENIX, AZ 85004 -2203

Phone: 602-417-9200

Receipt

No:

2445732

<b>Transaction #:</b> 2521561	
<b>Date of Transaction:</b> 10/27/2011	
<b>CUSTOMER:</b>	
MAX ALEXANDER AZLIN 4760 N CARLA VISTA DR PRESCOTT VALLEY, AZ 86314-7107 US	

LINE #	QTY	DESCRIPTION	REMARKS	UNIT PRICE	TOTAL
1	1.00	LOCATABLE MINERALS / MINING CLAIMS-NOT NEW-UNADJUD, ONE AUTH NO. ONLY / MINING CLAIM MONEY RECEIVED CASES: AMC68442/\$140.00	MAINT-1	- n/a -	140.00
<b>TOTAL:</b>					<b>\$140.00</b>

PAYMENT INFORMATION					
1	AMOUNT:	140.00	POSTMARKED:	N/A	
	TYPE:	CHECK	RECEIVED:	10/03/2011	
	CHECK NO:	18917035064			
	NAME:	AZLIN, MAX ALEXANDER 4760 N CARLA VISTA DR PRESCOTT VALLEY AZ 86314-7107 US			

<b>REMARKS</b>
TEMP RECEIPT-170593.

This receipt was generated by the automated BLM Collections and Billing System and is a paper representation of a portion of the official electronic record contained therein.



MAX Azlin  
4760 Carla Vista Dr.  
Prescott Valley  
86314

RECEIVED  
BIRMINGHAM STATE OFFICE  
2011 SEP 30 P 1:55  
PHOENIX, ARIZONA

PHOENIX AZ 850

29 SEP 11 PM 5 L



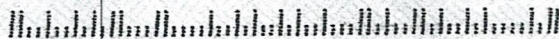
USA FIRST-CLASS FOREVER



United States Department of Interior  
Bureau of Land Management  
One N. Central Ave.  
Phoenix Az. 85004 - 2203

Att: Rod Ebert

8500484414





UNITED STATES  
DEPARTMENT OF THE INTERIOR  
BUREAU OF LAND MANAGEMENT

MAINTENANCE FEE WAIVER CERTIFICATION

FORM APPROVED  
OMB NO. 1004-0114

Expires: August 31, 2013

423

SEE INSTRUCTIONS ON PAGE 2

AMC 34127  
AMC 68442 \* for filing

1. This small miner waiver is filed for the assessment year beginning on September 1, 2011 and ending on September 1, 2012.
2. The undersigned and all related parties owned ten or fewer mining claims, mill, or tunnel sites located and maintained on Federal lands in the United States of America on September 1, 2011.
3. The undersigned have performed the assessment work required by law for each mining claim listed prior to filing this waiver and understand that by filing this form, an affidavit of assessment work must be recorded by the December 30th following the filing of this waiver.
4. The undersigned understand that if the assessment work obligation has not yet come due under 30 U.S.C. 28 (for those claims in their first assessment year only), a notice of intent to hold reciting this condition must be recorded by the December 30th following the filing of this waiver.
5. The undersigned understand that mill and tunnel sites may also be listed upon this waiver and be waived from payment of the maintenance fee, and that a notice of intent to hold for these sites is required to be recorded by the December 30th immediately following the filing of this waiver.
6. The undersigned understand and acknowledge that pursuant to 43 U.S.C. 1212 and 18 U.S.C. 1001, the filing or recording of a false, fictitious, or fraudulent document with the Bureau of Land Management may result in a fine of up to \$250,000, a prison term not to exceed five years, or both.
7. The mining claims, mill or tunnel sites for which this waiver from payment of the maintenance fees is requested are:

CLAIM OR SITE NAME	BLM RECORDATION SERIAL NUMBER
1. Climax # 1	AMC 34127
2. Climax # 2	AMC 34128
3. Climax # 3	AMC 34129
4. Climax # 4	AMC 34130
5. Climax # 5	AMC 34131
6. Climax # 6	AMC 34132
7. Climax # 7	AMC 34133
8. Climax # 8	AMC 34134
9. Golden Age # 5	AMC 34135
10. Climax # 10 Group	AMC 68442

The owner(s) (claimants) of the above mining claims and sites are:

MAX Alexander Azlin  
 (Owner's Name - Please Print)  
 4760 Carla Vista Dr.  
 (Street or P.O. Box)  
 Prescott Valley AZ 86314  
 (City) (State) (Zip Code)

Max Alexander Azlin  
 (Owner's Signature)

RECEIVED BLM AZ STATE OFFICE  
 PHOENIX, ARIZONA  
 2011 AUG 25 A 7:44  
 2011 OCT -3 A 7:46  
 PM 2:54

\_\_\_\_\_  
 (Owner's Name - Please Print)  
 \_\_\_\_\_  
 (Street or P.O. Box)  
 \_\_\_\_\_  
 (City) (State) (Zip Code)

\_\_\_\_\_  
 (Owner's Signature)

\_\_\_\_\_  
 (Owner's Name - Please Print)  
 \_\_\_\_\_  
 (Street or P.O. Box)  
 \_\_\_\_\_  
 (City) (State) (Zip Code)

This doc cures the unacceptable waiver file  
 Aug 20, 2012. A Notice had not been sent

ENTERED IN COMPUTER

RE 11/8/11



UNITED STATES  
DEPARTMENT OF THE INTERIOR  
BUREAU OF LAND MANAGEMENT

MAINTENANCE FEE WAIVER CERTIFICATION

*[Handwritten Signature]*

FORM APPROVED  
OMB NO. 1004-0114  
Expires: August 31, 2013

423 AMC 34127  
AMC 68442

SEE INSTRUCTIONS ON PAGE 2

- This small miner waiver is filed for the assessment year beginning on September 1, 2011 and ending on September 1, 2012.
- The undersigned and all related parties owned ten or fewer mining claims, mill, or tunnel sites located and maintained on Federal lands in the United States of America on September 1, 2011.
- The undersigned have performed the assessment work required by law for each mining claim listed prior to filing this waiver and understand that by filing this form, an affidavit of assessment work must be recorded by the December 30th following the filing of this waiver.
- The undersigned understand that if the assessment work obligation has not yet come due under 30 U.S.C. 28 (for those claims in their first assessment year only), a notice of intent to hold reciting this condition must be recorded by the December 30th following the filing of this waiver.
- The undersigned understand that mill and tunnel sites may also be listed upon this waiver and be waived from payment of the maintenance fee, and that a notice of intent to hold for these sites is required to be recorded by the December 30th immediately following the filing of this waiver.
- The undersigned understand and acknowledge that pursuant to 43 U.S.C. 1212 and 18 U.S.C. 1001, the filing or recording of a false, fictitious, or fraudulent document with the Bureau of Land Management may result in a fine of up to \$250,000, a prison term not to exceed five years, or both.
- The mining claims, mill or tunnel sites for which this waiver from payment of the maintenance fees is requested are:

CLAIM OR SITE NAME	BLM RECORDATION SERIAL NUMBER
1. Climax # 1	✓ AMC 34127
2. Climax # 2	AMC 34128
3. Climax # 3	AMC 34129
4. Climax # 4	AMC 34130
5. Climax # 5	AMC 34131
6. Climax # 6	AMC 34132
7. Climax # 7	AMC 34133
8. Climax # 8	AMC 34134
9. Golden Age # 5	AMC 34135
10. Climax # 10 Group	AMC 68442

The owner(s) (claimants) of the above mining claims and sites are:

Max Alexander Azlin  
(Owner's Name - Please Print)

*[Redacted Signature]*  
(Owner's Signature)

*[Redacted Address]*  
(Street or P.O. Box)

*[Redacted City/State/Zip]*  
(City) (State) (Zip Code)

(Owner's Name - Please Print)

(Owner's Signature)

(Street or P.O. Box)

(City) (State) (Zip Code)

(Owner's Name - Please Print)

(Owner's Signature)

(Street or P.O. Box)

(City) (State) (Zip Code)

RECEIVED  
BLM AZ STATE OFFICE  
2011 AUG 21 A 7:44  
PHOENIX ARIZONA

ENTERED IN COMPUTER

RS 8-30-11



(Owner's Name - Please Print)

(Owner's Signature)

(Street or P.O. Box)

(City)

(State)

(Zip Code)

(Owner's Name - Please Print)

(Owner's Signature)

(Street or P.O. Box)

(City)

(State)

(Zip Code)

(Owner's Name - Please Print)

(Owner's Signature)

(Street or P.O. Box)

(City)

(State)

(Zip Code)

(Owner's Name - Please Print)

(Owner's Signature)

(Street or P.O. Box)

(City)

(State)

(Zip Code)

Title 18 U.S.C. Section 1001 and Title 43 U.S.C. Section 1212 makes it a crime for any person knowingly and willfully to make to any department or agency of the United States any false, fictitious or fraudulent statements or representations as to any matter within its jurisdiction.

INSTRUCTIONS

This certification is made under the provisions of §1744 of Title 43 and § 28-28k of Title 30 of the United States Code; and the regulations thereunder (43 CFR Part 3830).

The claimant(s) must fill in the dates in paragraph 1 for the beginning and ending of the assessment year for which this waiver is sought.

The claimant(s) must fill in the date in paragraph 2 for the beginning of the assessment year for which this waiver is sought.

All claim and site names and Bureau of Land Management (BLM) serial numbers must be listed for the mining claims, mill sites, and tunnel sites for which the waiver is sought.

All owners of the mining claims, mill sites, and tunnel sites and their addresses must be given.

This waiver form must be signed by all the claimants or their designated agent, in original form. If an agent is designated, a notarized designation of agent, signed by all of the claimants with proper address given, must be submitted with this waiver.

This form must be filed no later than September 1st for the upcoming assessment year in the BLM State Office where the mining claims or sites are recorded, or the waiver cannot be granted by the BLM. (Example: To obtain a waiver for the assessment year 2012, which begins on September 1, 2011, you must qualify for and file for a waiver no later than September 1, 2011, in the proper BLM State Office.)

For all mining claims which require assessment work, you must record an affidavit of labor on or before the December 30th immediately following the filing of this waiver. For all other mining claims or sites waived, you must record a notice of intent to hold on or before the December 30th immediately following the filing of this waiver.

Mill and tunnel sites may also be listed upon this waiver and be waived from payment of the maintenance fee. A notice of intent to hold for these sites is required to be filed by the December 30th following the filing of this waiver.

RECEIVED  
BLM AZ STATE OFFICE  
2011 AUG 21 A 7:44  
PHOENIX, ARIZONA

FOR OFFICIAL USE ONLY

When Recorded Return Document to:

MAX Alexander Azlin  
4760 Carla Vista Dr  
Prescott Valley Az.  
86314

Check here if this is a change of address.

Telephone: 405 584-9165

E-mail address: MAX Azlin @ Yahoo. com

**AFFIDAVIT OF PERFORMANCE OF ANNUAL WORK**

1. State of Arizona, County of Yavapai ss:

2. I (Name) MAX Alexander Azlin

3. Reside at (Address) 4760 Carla Vista Dr.

City Prescott Valley County Yavapai

State Az Zip 86314 being duly sworn, depose and say that I am a citizen of the United States, more than eighteen years of age, and that all of the facts set forth in this affidavit, subject to the provisions and penalties of 18 U.S.C. 1001 pertaining to the filing of false, fictitious, or fraudulent statements with the United States, are true and correct according to the best of my knowledge, information and belief.

4. Owner's name and address (If not shown in Items 1-3 above).

5. That I am personally acquainted with the mining claim(s). The work and improvements were made by and at the expense of the owner(s) of said claim(s). Said contiguous group of claims, listed on this document, are situated in the

(optional) Mining District; Yavapai County, Arizona.

Line No.	AMC NUMBER	CLAIM/SITE NAME	COUNTY RECORDER DATA (If available)	TWP	RNG	SEC
1	34127	Climax #1	140 / 237	12N	3W	1W2
2	34128	Climax #2	140 / 238	12N	3W	1NW
3	34129	Climax #3	140 / 239	12N	3W	1NW
4	34130	Climax #4	140 / 240	12N	3W	1NW 36 SW
5	34131	Climax #5	140 / 241	12N	3W	1NW 36 SW
6	34132	Climax #6	140 / 242	12N	3W	1NW

RECEIVED  
BLM AZ STATE OFFICE  
2011 AUG 24 A 7 4  
PHOENIX, ARIZONA  
BLM Date Stamp

ENTERED IN...

8-30-11

RECEIVED  
BLM AZ STATE OFFICE  
2011 AUG 24 A 7:44  
PHOENIX, ARIZONA  
BLM  
Date  
Stamp

			Book / Page			
7	34133	Climax # 7	140 / 243	12N	3W	1 All
8	34134	Climax # 8	140 / 244	12N	3W	152
9	34135	Golden Age #5	147 / 198	12N	3W	1NE
10	68442	Climax #10 Group	399 528-529	12N 12, 2N	3W	1NW 3652

6. That between the dates starting at 12 o'clock noon on September 1, 20 10 and ending at 12 o'clock noon on September 1, 20 11 at least \$ 1500.00 dollars worth of work and improvements were done and performed upon said claim(s) or upon one or more of a contiguous group of claims for the benefit of all, wholly or partly outside of a contiguous group of claims for the benefit of all, not including the location work.

7. That the following persons were employed to perform the work and improvements described herein: MAX Azlin, John Dentric

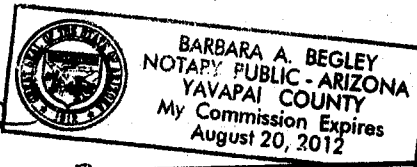
8. That the work and improvements performed were: road repair

9. Dated: 8-22-2011 Signature: Max Azlin

SUBSCRIBED AND SWORN TO before me, a Notary Public, this 22 day of Aug, 20 11

By: Max Azlin  
Notary Public Barbara Begley

My Commission Expires Aug 20, 2012



Bureau of Land Management  
Arizona State Office  
[www.az.blm.gov](http://www.az.blm.gov)

No. of Claims: 10 x \$10 = 100  
Check No.: 4500 Init. MAE  
Receipt No.: 2413739  
For BLM Use Only



United States Department of the Interior  
 Bureau of Land Management  
 LANDS/RECREATION & PLANNING  
 ONE N CENTRAL AVE  
 PHOENIX, AZ 85004 -2203  
 Phone: 602-417-9200

Receipt

No:

2413739

Transaction #: 2489100

Date of Transaction: 08/24/2011

CUSTOMER:

MAX ALEXANDER AZLIN  
 4760 N CARLA VISTA DR  
 PRESCOTT VALLEY, AZ 86314-7107 US

LINE #	QTY	DESCRIPTION	REMARKS	UNIT PRICE	TOTAL
1	1.00	LOCATABLE MINERALS / MINING CLAIMS-NOT NEW-UNADJUD, ONE AUTH NO. ONLY / MINING CLAIM MONEY RECEIVED CASES: AMC34127/\$100.00	POL 2011/10 WAV	- n/a -	100.00
<b>TOTAL:</b>					<b>\$100.00</b>

PAYMENT INFORMATION

1	AMOUNT:	100.00	POSTMARKED:	08/22/2011
	TYPE:	CHECK	RECEIVED:	08/24/2011
	CHECK NO:	19131394500		
	NAME:	AZLIN, MAX 4760 N CARLA VISTA DR PRESCOTT VALLEY AZ 86314-7107 US		

REMARKS

This receipt was generated by the automated BLM Collections and Billing System and is a paper representation of a portion of the official electronic record contained therein.

52

UNITED STATES  
DEPARTMENT OF THE INTERIOR  
BUREAU OF LAND MANAGEMENT

MAINTENANCE FEE WAIVER CERTIFICATION

10 [Signature]

FORM APPROVED  
OMB NO. 1004-0114

Expires: February 28, 2010

AMC 34127  
AMC 68442

SEE INSTRUCTIONS ON PAGE 2

1. This small miner waiver is filed for the assessment year beginning at noon on September 1, 2010 and ending at noon on September 1, 2011.
2. The undersigned and all related parties owned ten or fewer mining claims, mill, or tunnel sites located and maintained on Federal lands in the United States of America on September 1, 2011.
3. The undersigned have performed the assessment work required by law for each mining claim listed prior to filing this waiver and understand that by filing this form; an affidavit of assessment work must be recorded by the December 30th following the filing of this waiver.
4. The undersigned understand that if the assessment work obligation has not yet come due under 30 U.S.C. 28 (for those claims in their first assessment year only); a notice of intent to hold reciting this condition must be recorded by the December 30th following the filing of this waiver.
5. The undersigned understand that mill and tunnel sites may also be listed upon this waiver and be waived from payment of the maintenance fee; and that a notice of intent to hold for these sites is required to be recorded by the December 30th immediately following the filing of this waiver.
6. The undersigned understand and acknowledge that pursuant to 43 U.S.C. 1212 and 18 U.S.C. 1001; the filing or recording of a false, fictitious, or fraudulent document with the Bureau of Land Management may result in a fine of up to \$250,000, a prison term not to exceed five years, or both.
7. The mining claims, mill or tunnel sites for which this waiver from payment of the maintenance fees is requested are:

CLAIM OR SITE NAME	BLM RECORDATION SERIAL NUMBER
1. Climax #1	AMC 34127
2. Climax #2	AMC 34128
3. Climax #3	AMC 34129
4. Climax #4	AMC 34130
5. Climax #5	AMC 34131
6. Climax #6	AMC 34132
7. Climax #7	AMC 34133
8. Climax #8	AMC 34134
9. Golden Age #5	AMC 34135
10. Climax #10 Group	AMC 68442

The owner(s) (claimants) of the above mining claims and sites are:

MAX Alexander Azlin  
(Owner's Name - Please Print)

[Signature]  
(Owner's Signature)

1141 E Gurley St  
(Street or P.O. Box)

Prescott AZ 86301  
(City) (State) (Zip Code)

(Owner's Name - Please Print)

(Street or P.O. Box)

(City) (State) (Zip Code)

(Owner's Name - Please Print)

(Street or P.O. Box)

(City) (State) (Zip Code)

(Owner's Signature)

RECEIVED  
BLM AZ STATE OFFICE  
2010 AUG 31 A 8:16  
PHOENIX, ARIZONA

(Owner's Signature)

RE 9/17/10

(Owner's Name - Please Print)	(Owner's Signature)
(Street or P.O. Box)	(City) (State) (Zip Code)
(Owner's Name - Please Print)	(Owner's Signature)
(Street or P.O. Box)	(City) (State) (Zip Code)
(Owner's Name - Please Print)	(Owner's Signature)
(Street or P.O. Box)	(City) (State) (Zip Code)
(Owner's Name - Please Print)	(Owner's Signature)
(Street or P.O. Box)	(City) (State) (Zip Code)

Title 18 U.S.C. Section 1001 and Title 43 U.S.C. Section 1212 makes it a crime for any person knowingly and willfully to make to any department or agency of the United States any false, fictitious or fraudulent statements or representations as to any matter within its jurisdiction.

**INSTRUCTIONS**

1. This certification is made under the provisions of §1744 of Title 43 and § 28-28k of Title 30 of the United States Code; and the regulations thereunder (43 CFR Part 3830).
2. The claimant(s) must fill in the dates in paragraph 1 for the beginning and ending of the assessment year for which this waiver is sought.
3. The claimant(s) must fill in the date in paragraph 2 for the beginning of the assessment year for which this waiver is sought.
4. All claim and site names and Bureau of Land Management (BLM) serial numbers must be listed for the mining claims, mill sites, and tunnel sites for which the waiver is sought.
5. All owners of the mining claims, mill sites, and tunnel sites and their addresses must be given.
6. This waiver form must be signed by all the claimants or their designated agent, in original form. If an agent is designated, a notarized designation of agent, signed by all of the claimants with proper address given, must be submitted with this waiver.
7. This form must be filed no later than September 1st for the upcoming assessment year in the BLM State Office where the mining claims or sites are recorded, or the waiver cannot be granted by the BLM. (Example: to obtain a waiver for the assessment year 2000, which begins at noon on September 1, 1999, you must qualify for and file for a waiver no later than September 1, 1999, in the proper BLM State Office).
8. For all mining claims which require assessment work, you must record an affidavit of labor on or before the December 30th immediately following the filing of this waiver. For all other mining claims or sites waived, you must record a notice of intent to hold on or before the December 30th immediately following the filing of this waiver.
9. Mill and tunnel sites may also be listed upon this waiver and be waived from payment of the maintenance fee. A notice of intent to hold for these sites is required to be filed by the December 30th following the filing of this waiver.

PHOENIX, ARIZONA

FOR OFFICIAL USE ONLY

200 AUG 31 A 8:16

RECEIVED  
BLMAZ STATE OFFICE



When Recorded Return Document to:

MAX Alexander Aulin  
1141 E Gurley St  
Prescott  
Arizona 86301

Check here is this is a change of address.

Telephone: 405 584 9165

E-mail address: \_\_\_\_\_

**AFFIDAVIT OF PERFORMANCE OF ANNUAL WORK**

1. State of Arizona, County of YAVAPAI ss:

2. I (Name) MAX Alexander

3. Reside at (Address) 1141 E Gurley St

City Prescott County Yavapai

RECEIVED  
BLM AZ STATE OFFICE  
2010 AUG 31 A 8:16  
PHOENIX, ARIZONA  
BLM  
Date  
Stamp

State Az Zip 86301 being duly sworn, depose and say that I am a citizen of the United States, more than eighteen years of age, and that all of the facts set forth in this affidavit, subject to the provisions and penalties of 18 U.S.C. 1001 pertaining to the filing of false, fictitious, or fraudulent statements with the United States, are true and correct according to the best of my knowledge, information and belief.

4. Owner's name and address (If not shown in Items 1-3 above). \_\_\_\_\_

5. That I am personally acquainted with the mining claim(s). The work and improvements were made by and at the expense of the owner(s) of said claim(s). Said contiguous group of claims, listed on this document, are situated in the

(optional) Mining District; YAVAPAI County, Arizona.

Book 1 Page

Line No.	AMC NUMBER	CLAIM/SITE NAME	COUNTY RECORDER DATA (If available)	TWP	RNG	SEC
1	34127	Climax #1	140 / 237	12N	3W	1W2
2	34128	Climax #2	140 / 238	12N	3W	1NW
3	34129	Climax #3	140 / 239	12N	3W	1NW
4	34130	Climax #4	140 / 240	12N	3W	1NW 36SW
5	34131	Climax #5	140 / 241	12N	3W	1N2 36S2
6	34132	Climax #6	140 / 242	12N	3W	1N2

RE 9/17/10

RECEIVED  
 BLM AZ STATE OFFICE  
 2010 AUG 31 A 8:16  
 PHOENIX, ARIZONA  
 BLM Date Stamp

*Book / Page*

7	34133	Climax #7	140 / 243	12N	3W	1 All
8	34134	Climax #8	140 / 244	12N	3W	152
9	34135	Golden Age #5	147 / 198	12N	3W	1 NE
10	68442	Climax #10 Group	399 / 528-529	12N 12,2N	3W	1 NW 3652

6. That between the dates starting at 12 o'clock noon on September 1, 20 10 and ending at 12 o'clock noon on September 1, 20 11 at least \$ 1000.00 dollars worth of work and improvements were done and performed upon said claim(s) or upon one or more of a contiguous group of claims for the benefit of all, wholly or partly outside of a contiguous group of claims for the benefit of all, not including the location work.

7. That the following persons were employed to perform the work and improvements described herein: MAX Azlin

8. That the work and improvements performed were: road repair


9. Dated: 8-30-10 Signature: Max Azlin

SUBSCRIBED AND SWORN TO before me, a Notary Public, this 30 day of AUGUST 2010

By: Max Alexander Azlin

Notary Public Wiley Arellano

My Commission Expires 11/16/2013



No. of Claims: 10 x \$10 = \$100.00  
 Check No.: Cash Init. AA  
 Receipt No.: 2205105  
 For BLM Use Only

Bureau of Land Management  
 Arizona State Office  
[www.az.blm.gov](http://www.az.blm.gov)

**United States Department of the Interior**  
**Bureau of Land Management**  
 LANDS/RECREATION & PLANNING  
 ONE N CENTRAL AVE  
 PHOENIX, AZ 85004 -2203  
 Phone:

Receipt

No: 2205105

<b>Transaction #:</b> 2275085	
<b>Date of Transaction:</b> 08/31/2010	
<b>CUSTOMER:</b>	
	MAX A AZLIN 1141 E GURLEY ST PRESCOTT, AZ 86301-3309 US

LINE #	QTY	DESCRIPTION	REMARKS	UNIT PRICE	TOTAL
1	1.00	LOCATABLE MINERALS / MINING CLAIMS-NOT NEW-UNADJUD, ONE AUTH NO. ONLY / MINING CLAIM MONEY RECEIVED CASES: AMC34127/\$100.00	POL (10) 2010 / MAINT WAIVER (10) 2011	- n/a -	100.00
<b>TOTAL:</b>					<b>\$100.00</b>

PAYMENT INFORMATION			
1	AMOUNT:	100.00	POSTMARKED: N/A
	TYPE:	CASH	RECEIVED: 08/31/2010
	NAME:	AZLIN, MAX A 1141 E GURLEY ST PRESCOTT AZ 86301-3309 US	

REMARKS

This receipt was generated by the automated BLM Collections and Billing System and is a paper representation of a portion of the official electronic record contained therein.



AMC 84653  
 34127  
 34122  
 68442

**MAINTENANCE FEE PAYMENT**

Claimant Name: MAX A. Azlin  
 Address: 1141 E. Gurley  
 City: Prescott State: Az Zip: 86301  
 Telephone: 923 830 9958  
 E-mail address: \_\_\_\_\_  
 Signature: Max Azlin  
 Check here if this is a change of address.

ENTERED  
 SEP 16 2009  
 D99

RECEIVED  
 BLM ARIZONA STATE OFFICE  
 2009 SEP - 2 A 7:58  
 PUEBLO, ARIZONA  
 TIMELY FILED  
 BLM Date Stamp

Book / Page

LINE NO.	AMC NUMBER	CLAIM/SITE NAME	COUNTY RECORDER DATA (if available)	TWP	RNG	SEC
1	84666	Rhonda Veronica	351 / 277-278	12.2N	3 W	36 SW
2	34122L	Eva K	351 / 278	12N	3 W	35 NE 36 NW
3	34123	Pluto	351 / 280	12N	3 W	36 NW
4	34124	Vivian D	351 / 281	12N	3 W	36 NE
5	34125	Lois H	351 / 279	12N	3 W	35 NE 36 NW
6	34126	A Square	351 / 277	12N 12.2N	3 W	35 NE 36 SW
7	34127L	Climax # 1	140 / 237	12N	3 W	1 W 2
8	34128	Climax # 2	140 / 238	12N	3 W	1 NW
9	34129	Climax # 3	140 / 239	12N	3 W	1 NW
10	34130	Climax # 4	140 / 240	12N	3 W	1 NW 36 SW

List additional claims on Form MCF114.  
 Page 1 of 2

Bureau of Land Management  
 Arizona State Office  
[www.az.blm.gov](http://www.az.blm.gov)

No. of Claims: 10 x \$125 = 1250  
 Check No: 1050 Init. SPJ  
 Receipt No.: 199557  
 For BLM Use Only

Form: MCF112  
 Revised July 2005

This form is available from the Arizona Department of Mines and Mineral Resources and may be reproduced.

ENTERED  
 SEP 15 2009  
 D99

**MAINTENANCE FEE PAYMENT**

Claimant Name: MAX A. Azlin  
 Address: 1141 E Gurley  
 City: Prescott State: Az zip: 86301  
 Telephone: 928 830 9958  
 E-mail address: \_\_\_\_\_  
 Signature: Max Azlin

Check here if this is a change of address.

RECEIVED  
CLAIMS SERVICE OFFICE

2009 SEP - 2 A 7:58

YAVAPAI / MARICOPA

**TIMELY FILED**

BLM  
Date  
Stamp

LINE NO.	AMC NUMBER	CLAIM/SITE NAME	COUNTY RECORDER DATA (If available)	TWP	RNG	SEC
1	34131	climax #5		12N	3W	1N2 3652
2	34132	climax #6		12N	3W	1N2
3	34133	climax #7		12N	3W	1 ALL
4	34134	climax #8		12N	3W	152
5	34135	Golden age #5		12N	3W	1NE
6	68442	climax #10 Group	399 / 528-529	12N 12.2N	3W	1NW 3652
7						
8						
9						
10						

List additional claims on Form MCF114.

Page 2 of 2

Bureau of Land Management  
 Arizona State Office  
[www.az.blm.gov](http://www.az.blm.gov)

No. of Claims: 6 x \$125 = 750  
 Check No. 210/1050 Unit. SN8  
 Receipt No.: 1995578  
 For BLM Use Only

Form: MCF112  
 Revised July 2005

This form is available from the Arizona Department of Mines and Mineral Resources and may be reproduced.

**United States Department of the Interior**  
**Bureau of Land Management**  
 BUSINESS & SUPPORT SVCS DIV  
 ONE N CENTRAL AVE SUITE 800  
 PHOENIX, AZ 85004 -4427  
 Phone: (602) 417-9200

Receipt

No: 1995572

<b>Transaction #:</b> 2059878	
<b>Date of Transaction:</b> 09/03/2009	
<b>CUSTOMER:</b>	MAX A AZLIN 1141 E GURLEY ST PRESCOTT, AZ 86301-3309 US

LINE #	QTY	DESCRIPTION	REMARKS	UNIT PRICE	TOTAL
1	1.00	LOCATABLE MINERALS / MINING CLAIMS-NOT NEW-UNADJUD, ONE AUTH NO. ONLY / MINING CLAIM MONEY RECEIVED CASES: AMC84666/\$2000.00	MAINT 2010	- n/a -	2000.00
<b>TOTAL:</b>					<b>\$2,000.00</b>

PAYMENT INFORMATION			
1	AMOUNT:	1600.00	POSTMARKED: 08/31/2009
	TYPE:	CHECK	RECEIVED: 09/02/2009
	CHECK NO:	1050	
	NAME:	MAX AZLIN TO GO 1748 IDEAL ST SEMINOLE OK 74868 US	
2	AMOUNT:	400.00	POSTMARKED: 08/31/2009
	TYPE:	CHECK	RECEIVED: 09/02/2009
	CHECK NO:	1210	
	NAME:	AZLIN, MAX ALEXANDER 1748 IDEAL ST SEMINOLE OK 74868 US	

REMARKS
FEES INCREASED TO \$140, SHORT PAID BY 240.00

This receipt was generated by the automated BLM Collections and Billing System and is a paper representation of a portion of the official electronic record contained therein.



AMC 84653  
 AMC 34122  
 AMC 68442

**MAINTENANCE FEE PAYMENT**

Claimant Name: Max Alexander Azlin  
 Address: 1117 E. Gurleyst #43  
 City: Prescott State: Az Zip: 86301  
 Telephone: 928-830-9958  
 E-mail address: \_\_\_\_\_  
 Signature: Max Azlin

RECEIVED  
 BLM. AZ STATE OFFICE  
 2008 AUG 12 A 7:54  
 PHOENIX, ARIZONA  
 BLM Date Stamp

Check here if this is a change of address.

Book / Page

LINE NO.	AMC NUMBER	CLAIM/SITE NAME	COUNTY RECORDER DATA (if available)	TWP	RNG	SEC
1	84666	Rhonda Veronica	351 / 277-278	12.2N	3W	36SW
2	34122	Eva K	351 / 278	12N	3W	35 NE 36 NW
3	34123	Pluto	351 / 280	12N	3W	36NW
4	34124	Vivian D	351 / 281	12N	3W	36N2
5	34125	Lois H.	351 / 279	12N	3W	35NE 36NW
6	34126	A Square	351 / 277	12.2N	3W	35 NE 36 SE
7	34127	Climax #1	140 / 237	12N	3W	1W2
8	34128	Climax #2	140 / 238	12N	3W	1NW
9	34129	Climax #3	140 / 239	12N	3W	1NW
10	34130	Climax #4	140 / 240	12N	3W	1NW 36SW

List additional claims on Form MCF114.  
 Page 1 of 2

Bureau of Land Management  
 Arizona State Office  
[www.az.blm.gov](http://www.az.blm.gov)

No. of Claims: 10 x \$125 = 2000.00  
 Check No: 1202 Init. SP28  
 Receipt No.: 1759237  
 For BLM Use Only

This form is available from the Arizona Department of Mines and Mineral Resources and may be reproduced.  
 Form: MCF112  
 Revised July 2005

**ENTERED INTO COMPUTER**  
 SEP 03 '08 JES



**MAINTENANCE FEE PAYMENT**

Claimant Name: MAX Alexander Azlin  
 Address: 1117 E Gurley St #43  
 City: Prescott State: Az. Zip: 86301  
 Telephone: 928-830-9958

E-mail address: \_\_\_\_\_

Signature: M. Azlin

Check here if this is a change of address.

RECEIVED  
 B.L.M. AZ STATE OFFICE  
 2008 AUG 12 A 7:54  
 PHOENIX, ARIZONA  
 BLM  
 Date  
 Stamp

LINE NO.	AMC NUMBER	CLAIM/SITE NAME	COUNTY RECORDER DATA (if available)	TWP	RNG	SEC
1	34131	Climax # 5	140 / 241	12N	3W	1NE 3652
2	34132	Climax # 6	140 / 242	12N	3W	1N2
3	34133	Climax # 7	140 / 243	12N	3W	1ALL
4	34134	Climax # 8	140 / 244	12N	3W	152
5	34135	Goldenage # 5	147 / 198	12N	3W	1NE
6	68442	Climax # 10 Group	399 / 528, 529	12N 12.2N	3W	1 3652
7						
8						
9						
10						

List additional claims on Form MCF114.

Page 2 of 2

Bureau of Land Management  
 Arizona State Office  
[www.az.blm.gov](http://www.az.blm.gov)

No. of Claims: \_\_\_\_\_ x \$125 = \_\_\_\_\_  
 Check No: \_\_\_\_\_ Init. \_\_\_\_\_  
 Receipt No.: \_\_\_\_\_  
 For BLM Use Only

**United States Department of the Interior**  
**Bureau of Land Management**  
 BUSINESS & SUPPORT SVCS DIV  
 ONE N CENTRAL AVE SUITE 800  
 PHOENIX, AZ 85004 -4427  
 Phone: (602) 417-9200

Receipt

No: 1759237

<b>Transaction #:</b> 1816722	
<b>Date of Transaction:</b> 08/12/2008	
<b>CUSTOMER:</b>	MAX A AZLIN 1117 E GURLEY ST #43 PRESCOTT, AZ 86301

LINE #	QTY	DESCRIPTION	REMARKS	UNIT PRICE	TOTAL
1	1.00	LOCATABLE MINERALS / MINING CLAIMS-NOT NEW-UNADJUD, ONE AUTH NO. ONLY / MINING CLAIM MONEY RECEIVED (455) CASES: AMC84666/\$2000.00	MAINT 2009	- n/a -	2000.00
<b>TOTAL:</b>					<b>\$2,000.00</b>

PAYMENT INFORMATION					
1	<b>AMOUNT:</b>	\$2,000.00	<b>POSTMARKED:</b>	8/8/08 0:00	
	<b>TYPE:</b>	CHECK	<b>RECEIVED:</b>	08/12/2008	
	<b>CHECK NO:</b>	1202			
	<b>NAME:</b>	AZLIN, MAX A 1748 N IDEAL SEMINOLE OK 74868			

REMARKS

This receipt was generated by the automated BLM Collections and Billing System and is a paper representation of a portion of the official electronic record contained therein.

AMC 84653  
 AMC 34122  
 AMC 34127  
 AMC 68442

**MAINTENANCE FEE PAYMENT**

Claimant Name: MAX ALEXANDER AZLIN  
 Address: 1117 E. Gurley St. Room 43  
 City: PRESCOTT, State: AZ zip: 86301  
 Telephone: 928 830 9958  
 E-mail address: \_\_\_\_\_  
 Signature: Max Alexander Azlin

RECEIVED  
 B.L.M. AZ STATE OFFICE  
 2001 SEP - 5 A 9:51  
 PHOENIX, ARIZONA  
 BLM Date Stamp

Check here if this is a change of address.

BOOK/PAGE

LINE NO.	AMC NUMBER	CLAIM/SITE NAME	COUNTY RECORDER DATA (if available)	TWP	RNG	SEC
1	84666	Rhonda Veronica	351-277/278	12.2N	3W	36SW
2	34122	EVA K	351-278	12N	3W	36NE
3	34123	Pluto	351-280	12N	3W	36NW
4	34124	Vivian D	351-281	12N	3W	36NW
5	34125	Lois H.	351-279	12N	3W	36N2
6	34126	A Square	351-277	12N	3W	35NE
7	34127	Climax #1	140-237	12.2N	3W	36NW
8	34128	Climax #2	140-238	12N	3W	35NE
9	34129	Climax #3	140-239	12N	3W	26SE
10	34130	Climax #4	140-240	12N	3W	1W2

List additional claims on Form MCF114.

PAGE 1 of 2

Bureau of Land Management  
 Arizona State Office  
[www.az.blm.gov](http://www.az.blm.gov)

No. of Claims: 16 x \$125 = 2000.00  
 Check No.: 0100/1041588  
 Receipt No.: 1561277  
 For BLM Use Only

Form: MCF112  
 Revised July 2005

This form is available from the Arizona Department of Mines and Mineral Resources and may be reproduced.

ENTERED IN COMPUTER  
 RE 9/24/07



**MAINTENANCE FEE PAYMENT**

Claimant Name: MAX Alexander AZLIN  
 Address: 1117 E Gurley St. Room 43  
 City: PRESCOTT State: AZ Zip: 86301  
 Telephone: 928 830 9958

E-mail address: \_\_\_\_\_

Signature: Max Alexander Azlin

Check here if this is a change of address.

RECEIVED  
 B.L.M. AZ STATE OFFICE  
 2001 SEP - 5 A 9: 5  
 PHOENIX, ARIZONA  
 BLM  
 Date  
 Stamp

LINE NO.	AMC NUMBER	CLAIM/SITE NAME	COUNTY RECORDER DATA (If available)	TWP	RNG	SEC
1	34131	CLimax #5	140-241	12N	3W	1N2 3652
2	34132	CLimax #6	140-242	12N	3W	1N2
3	34133	CLimax #7	140-243	12N	3W	1A11
4	34134	CLimax #8	140-244	12N	3W	152
5	34135	GOLDEN AGE # 5	147-198	12N	3W	1NE
6	68442	CLimax #10 Group	399-528-529	12N 122N	3W 3W	3652
7						
8						
9						
10						


List additional claims on Form MCF114.

PAGE 2 of 2

Bureau of Land Management  
 Arizona State Office  
[www.az.blm.gov](http://www.az.blm.gov)


No. of Claims: \_\_\_\_\_ x \$125 = \_\_\_\_\_  
 Check No: \_\_\_\_\_ Init. \_\_\_\_\_  
 Receipt No.: \_\_\_\_\_  
 For BLM Use Only





The Senator INN  
MAX Aclin Room 43  
1117 E. Gurley Street  
Prescott Ar.

PRESCOTT AZ  
AUG 31 2007  
USPS 86301



RECEIVED  
BUREAU OF  
LAND MANAGEMENT  
2007 SEP -4 A 8:43  
86301  
ARIZONA  
STATE OFFICE  
PHOENIX, ARIZONA

Bureau of Land Management  
1 North Central Ave.  
Phoenix, Az.  
85004

850042414 0051 



**United States Department of the Interior**  
**Bureau of Land Management**  
 BUSINESS & SUPPORT SVCS DIV  
 ONE N CENTRAL AVE SUITE 800  
 PHOENIX, AZ 85004 -4427  
 Phone: (602) 417-9200

Receipt

No: 1561277

<b>Transaction #:</b> 1612992	
<b>Date of Transaction:</b> 09/05/2007	
<b>CUSTOMER:</b>	MAX AZLIN THE SENATOR INN 1117 E. GURLEY ST. ROOM 43 PRESCOTT,AZ 86301

LINE #	QTY	DESCRIPTION	REMARKS	UNIT PRICE	TOTAL
1	1.00	LOCATABLE MINERALS / MINING CLAIMS-NOT NEW-UNADJUD,ONE AUTH NO. ONLY / MINING CLAIM MONEY RECEIVED (455) <b>CASES: AMC84666/\$2000.00</b>	MAINT 2008 (16)	- n/a -	2000.00
<b>TOTAL:</b>					<b>\$2,000.00</b>

PAYMENT INFORMATION					
1	AMOUNT:	\$1,000.00	POSTMARKED:	8/31/07 0:00	
	TYPE:	CHECK	RECEIVED:	09/05/2007	
	CHECK NO:	0100			
	NAME:	AZLIN, MAX 1748 IDEAL ST. SEMINOLE OK 74868			
2	AMOUNT:	\$1,000.00	POSTMARKED:	8/31/07 0:00	
	TYPE:	CHECK	RECEIVED:	09/05/2007	
	CHECK NO:	1046			
	NAME:	AZLIN, MAX 1748 IDEAL ST. SEMINOLE OK 74868			

REMARKS

This receipt was generated by the automated BLM Collections and Billing System and is a paper representation of a portion of the official electronic record contained therein.



AMC 84653  
 AMC 34122  
 AMC 68442  
 AMC 34127

**MAINTENANCE FEE PAYMENT**

Claimant Name: MAX ALEXANDER AZLIN  
 Address: 6300 N. UNION DR.  
 City: PRESCOTT State: AZ Zip: 86314  
 Telephone: 928-775-7153  
 E-mail address: \_\_\_\_\_  
 Signature: Max Alexander Azlin  
 Check here if this is a change of address.

BLM  
 Date  
 Stamp

2006 AUG 31 P 2:19

ARIZONA  
 STATE OFFICE  
 PHOENIX, ARIZONA

RECEIVED  
 BUREAU OF  
 LAND MANAGEMENT

BOOK/PAGE

LINE NO.	AMC NUMBER	CLAIM/SITE NAME	COUNTY RECORDER DATA (If available)	TWP	RNG	SEC
1	846666	Rhonda Veronica	351-277/278	12.2N	3W	36.5W
2	34122	EVA K	351-278	12N	3W	35NE 36NW
3	34123	Pluto	351-280	12N	3W	36NW
4	34124	Vivian D	351-281	12W	3W	36N2
5	34125	Lois H.	351-279	12N	3W	35NE 36NW
6	34126	A Square	351-277	12.2N	3W	35NE 26.5E
7	34127	CLimax #1	140-237	12N	3W	1W2
8	34128	CLimax #2	140-238	12N	3W	1NW
9	34129	CLimax #3	140-239	12N	3W	1NW
10	34130	CLimax #4	140-240	12N	3W	1NW 36.5W

List additional claims on Form MCF114.

PAGE 1 of 2

Bureau of Land Management  
 Arizona State Office  
[www.az.blm.gov](http://www.az.blm.gov)

No. of Claims: 19 x \$125 = 2000  
 Check No: 1045 Init. AS  
 Receipt No.: 1354978  
 For BLM Use Only

This form is available from the Arizona Department of Mines and Mineral Resources and may be reproduced.

Form: MCF112  
 Revised July 2005

RE 9/18/06

**MAINTENANCE FEE PAYMENT**

Claimant Name: MAX Alexander AZLIN  
 Address: 6300 N. UNION DR.  
 City: Prescott Valley State: AZ Zip: 86314  
 Telephone: 928-775-7153  
 E-mail address: \_\_\_\_\_  
 Signature: Max Alexander Azlin  
 Check here if this is a change of address.

RECEIVED  
 BUREAU OF  
 LAND MANAGEMENT  
 ARIZONA  
 STATE OFFICE  
 PHOENIX, ARIZONA  
 2006 AUG 31 P 2:11  
 BLM  
 Date  
 Stamp

LINE NO.	AMC NUMBER	CLAIM/SITE NAME	COUNTY RECORDER DATA (if available)	TWP	RNG	SEC
1	34131	Climax #5	140-241	12N	3W	1N2
2	34132	Climax #6	140-242	12N	3W	3652
3	34133	Climax #7	140-243	12N	3W	1N2
4	34134	Climax #8	140-244	12N	3W	1A11
5	34135	GOLDEN AGE #5	147-198	12N	3W	152
6	68442	Climax #10 Group	399-528-529	12N	3W	1NE
7				12N	3W	3652
8						
9						
10						

List additional claims on Form MCF114.

PAGE 2 of 2

Bureau of Land Management  
 Arizona State Office  
[www.az.blm.gov](http://www.az.blm.gov)

No. of Claims: \_\_\_\_\_ x \$125 = \_\_\_\_\_  
 Check No: \_\_\_\_\_ Init. \_\_\_\_\_  
 Receipt No.: \_\_\_\_\_  
 For BLM Use Only

United States Department of the Interior  
 Bureau of Land Management  
 BUSINESS & SUPPORT SVCS DIV  
 ONE N CENTRAL AVE  
 PHOENIX, AZ 85004 -2203  
 Phone: (602) 417-9200

Receipt

No:

1354978

<b>Transaction #:</b> 1400373	
<b>Date of Transaction:</b> 09/11/2006	
<b>CUSTOMER:</b>	MAX AZLIN 6300 N UNION DR PRESCOTT VALLEY, AZ 86314

LINE #	QTY	DESCRIPTION	REMARKS	UNIT PRICE	TOTAL
1	1.00	LOCATABLE MINERALS / MINING CLAIMS-NOT NEW-UNADJUD, ONE AUTH NO. ONLY / MINING CLAIM MONEY RECEIVED (455) CASES: AMC84666/\$2000.00	MAINT 2007 (16)	- n/a -	2000.00
<b>TOTAL:</b>					<b>\$2,000.00</b>

PAYMENT INFORMATION					
1	AMOUNT:	\$1,500.00	POSTMARKED:	08/30/2006	
	TYPE:	CHECK	RECEIVED:	09/05/2006	
	CHECK NO:	1045			
	NAME:	AZLIN, MAX 6300 N UNION DR PRESCOTT VALLEY AZ 86314			
2	AMOUNT:	\$500.00	POSTMARKED:	08/30/2006	
	TYPE:	CHECK	RECEIVED:	09/05/2006	
	CHECK NO:	1001			
	NAME:	AZLIN, MAX 6300 N UNION DR PRESCOTT VALLEY AZ 86314			

REMARKS

This receipt was generated by the automated BLM Collections and Billing System and is a paper representation of a portion of the official electronic record contained therein.



AMC 34122  
 AMC 34127  
 AMC 84653  
 AMC 68442

**MAINTENANCE FEE PAYMENT**

Mining Claim Maintenance Fee Payment of \$<sup>125.</sup>100 per claim or site is due on or before September 1, 2005, in lieu of assessment work for the upcoming assessment year beginning September 1 of the year noted above.

BUREAU OF LAND MANAGEMENT  
 ARIZONA STATE OFFICE  
 222 NORTH CENTRAL AVENUE  
 PHOENIX, AZ 85004  
 602-417-9200  
 www.az.blm.gov

**FOR BLM USE ONLY**  
 NO. OF CLAIMS: 16 X \$100 = \$ 2,000.00  
 RECEIPT NO.: 1132211 CHECK NO.: 1001775  
 INIT: SC

The claims are situated in YAVAPAI County, Arizona.

**BLM SERIAL NUMBERS**

**NAMES OF CLAIMS OR SITES**

AMC 34122 THRU AMC 34126 <sup>Plus 84666 Rhonda Veronica (6)</sup>  
 NAME: \_\_\_\_\_

COUNTY BOOK/DOCKET 351 PAGE OR FEE NO: 277 - 281

AMC 34127 THRU AMC 34135 <sup>plus 68442 Climax 10 group</sup>  
 NAME: Climax 1-8, Golden Age #5

COUNTY BOOK/DOCKET 140/147 and 399 PAGE OR FEE NO: 237-244/198/+ 528-529

**IF NOT CONSECUTIVE NUMBERS LIST SEPARATELY BELOW**

BLM SERIAL NUMBERS	NAME OF CLAIMS/SITES	CO/BOOK DOCKET & PAGE OR FEE NUMBER
AMC <u>84666</u>	<u>Rhonda Veronica</u>	<u>351: 277-278</u>
AMC <u>34122</u>	<u>Eva K</u>	<u>351: 278</u>
AMC <u>34123</u>	<u>Pluto</u>	<u>351: 280</u>
AMC <u>34124</u>	<u>Vivian B</u>	<u>351: 281</u>

List additional claims on the reverse side of this form.

CLAIMANT'S NAME: MAX Alexander Azlin  
 ADDRESS: P.O. Box 87 CITY: Seminole STATE: OK ZIP: 74818-008  
 PHONE: 1-405-382-5523

Check here if this is a change of address

RECEIVED  
 BUREAU OF  
 LAND MANAGEMENT  
 2005 AUG 15 P 2:43  
 ARIZONA  
 STATE OFFICE  
 PHOENIX, ARIZONA  
 BLM DATE STAMP

ENTERED  
 de alalos

BLM SERIAL  
NUMBERS

NAME OF CLAIMS/SITES

CO/BOOK DOCKET &  
PAGE OR FEE NUMBER

AMC 34125

Lois H

351: 279

AMC 34126

A Square

351: 277

AMC 34127

climax

140: 237

AMC 34128

climax

140: 238

AMC 34129

climax

140: 239

AMC 34130

climax

140: 240

AMC 34131

climax

140: 241

AMC 34132

climax

140: 242

AMC 34133

climax

140: 243

AMC 34134

climax

140: 244

AMC 34135

Golden Age No. 5

147: 198

AMC 68442

climax #10 Group

399: 528-529

AMC \_\_\_\_\_

\_\_\_\_\_

\_\_\_\_\_

AMC \_\_\_\_\_

\_\_\_\_\_

\_\_\_\_\_

AMC \_\_\_\_\_

\_\_\_\_\_

\_\_\_\_\_

43 CFR 3833.0-5(e) (August 30, 1994) requires that the names of all of the owners and their current addresses shall be identified on all instruments required to be recorded or filed by the regulation, 43 CFR Subpart 3833.

NAME: John P. Truffa ADDRESS: 1325 Red Torador Circle

CITY: N. Las Vegas STATE: Nevada ZIP: 89031 IS THIS A NEW ADDRESS

NAME: \_\_\_\_\_ ADDRESS: \_\_\_\_\_

CITY: \_\_\_\_\_ STATE: \_\_\_\_\_ ZIP: \_\_\_\_\_ IS THIS A NEW ADDRESS

NAME: \_\_\_\_\_ ADDRESS: \_\_\_\_\_

CITY: \_\_\_\_\_ STATE: \_\_\_\_\_ ZIP: \_\_\_\_\_ IS THIS A NEW ADDRESS

NAME: \_\_\_\_\_ ADDRESS: \_\_\_\_\_

CITY: \_\_\_\_\_ STATE: \_\_\_\_\_ ZIP: \_\_\_\_\_ IS THIS A NEW ADDRESS

Signature: M. Q. Quinn  
To record with the County, one claimant or an agent must sign.

FOR BLM USE ONLY	
DATE ENTERED INTO COMPUTER: _____	INITIALS: _____ VERIFIED: _____

March 11, 2002  
~~Aug 12~~ 2005

**United States Department of the Interior**  
**Bureau of Land Management**  
 BUSINESS & SUPPORT SVCS DIV  
 222 N CENTRAL AVE  
 PHOENIX, AZ 85004 -2203  
 Phone: (602) 417-9200

Receipt	
No:	1132211

**Transaction #:** 1171284  
**Date of Transaction:** 08/18/2005

<b>CUSTOMER:</b>	MAX A AZLIN P O BOX 87 SEMINOLE,OK 74818
------------------	------------------------------------------------

LINE #	QTY	DESCRIPTION	REMARKS	UNIT PRICE	TOTAL
1	1.00	LOCATABLE MINERALS / MINING CLAIMS-NOT NEW-UNADJUD,ONE AUTH NO. ONLY / MINING CLAIM MONEY RECEIVED (455) <b>CASES: AMC84666/\$2000.00</b>	MAINT 2006 (16)	- n/a -	2000.00
<b>TOTAL:</b>					<b>\$2,000.00</b>

PAYMENT INFORMATION			
1	<b>AMOUNT:</b>	\$2,000.00	<b>POSTMARKED:</b> 08/12/2005
	<b>TYPE:</b>	CHECK	<b>RECEIVED:</b> 08/16/2005
	<b>CHECK NO:</b>	1001775	
	<b>NAME:</b>	AZLIN, MAX A P O BOX 87 SEMINOLE OK 74818	

REMARKS

This receipt was generated by the automated BLM Collections and Billing System and is a paper representation of a portion of the official electronic record contained therein.

R



AMC 34122  
 AMC 34127  
 AMC 68442  
 AMC 84653

**MAINTENANCE FEE PAYMENT**

Mining Claim Maintenance Fee Payment of ~~\$100~~ <sup>\$125</sup> per claim or site is due on or before September 1, 2004, in lieu of assessment work for the upcoming assessment year beginning September 1 of the year noted above.

BUREAU OF LAND MANAGEMENT  
 ARIZONA STATE OFFICE  
 222 NORTH CENTRAL AVENUE  
 PHOENIX, AZ 85004  
 602-417-9200  
 www.az.blm.gov

<b>FOR BLM USE ONLY</b>		
NO. OF CLAIMS:	<u>16</u>	X \$100 = \$ <u>2000<sup>00</sup></u>
RECEIPT NO.:	_____	CHECK NO.: <u>208710</u>
INIT:	<u>C</u>	

The claims are situated in YAVAPAI County, Arizona.

**BLM SERIAL NUMBERS**

**NAMES OF CLAIMS OR SITES**

AMC 34122 THRU AMC 34126 <sup>Plus 84666 - Rhonda Veronica</sup> NAME: Cotacston Group (5)  
 COUNTY BOOK/DOCKET 351 PAGE OR FEE NO: 277-281  
 AMC 34127 THRU AMC 34135 <sup>Plus 68442</sup> NAME: Climax 1-8, Golden Age + Climax #10 Group (9)  
 COUNTY BOOK/DOCKET 140/147 and 399 PAGE OR FEE NO: 237-244/198 + 528-529

**IF NOT CONSECUTIVE NUMBERS LIST SEPARATELY BELOW**

BLM SERIAL NUMBERS	NAME OF CLAIMS/SITES	CO/BOOK DOCKET & PAGE OR FEE NUMBER
AMC <u>84666</u>	<u>Rhonda Veronica</u>	<u>351:277-278</u>
AMC <u>34122</u>	<u>Eva K</u>	<u>351:278</u>
AMC <u>34123</u>	<u>Pluto</u>	<u>351:280</u>
AMC <u>34124</u>	<u>Vivian B</u>	<u>351:281</u> (4)

List additional claims on the reverse side of this form.

CLAIMANT'S NAME: Max Alexander Azlin  
 ADDRESS: P.O. Box 87 CITY: Seminole STATE: Okla ZIP: 74818-008  
 PHONE: 1-405-382-5523

Check here if this is a change of address

ENTERED IN COMPUTER

9/2/04

RECEIVED  
 BUREAU OF  
 LAND MANAGEMENT  
 ARIZONA  
 STATE OFFICE  
 PHOENIX, ARIZONA  
 2004 AUG 11 A 9:58  
 BLM DATE STAMP

BLM SERIAL NUMBERS

NAME OF CLAIMS/SITES

CO/BOOK DOCKET & PAGE OR FEE NUMBER

AMC <u>34125</u>	<u>Lois H</u>	<u>351:279</u>
AMC <u>34126</u>	<u>A Square</u>	<u>351:277</u>
AMC <u>34127</u>	<u>Climax #1</u>	<u>140:237</u>
AMC <u>34128</u>	<u>Climax #2</u>	<u>140:238</u>
AMC <u>34129</u>	<u>Climax #3</u>	<u>140:239</u>
AMC <u>34130</u>	<u>Climax #4</u>	<u>140:240</u>
AMC <u>34131</u>	<u>Climax #5</u>	<u>140:241</u>
AMC <u>34132</u>	<u>Climax #6</u>	<u>140:242</u>
AMC <u>34133</u>	<u>Climax #7</u>	<u>140:243</u>
AMC <u>34134</u>	<u>Climax #8</u>	<u>140:244</u>
AMC <u>34135</u>	<u>Golden Age No. 5</u>	<u>147:198</u>
AMC <u>68442</u>	<u>Climax #10 Group</u>	<u>399:528-529</u>
AMC _____	_____	_____
AMC _____	_____	_____
AMC _____	_____	_____

43 CFR 3833.0-5(e) (August 30, 1994) requires that the names of all of the owners and their current addresses shall be identified on all instruments required to be recorded or filed by the regulation, 43 CFR Subpart 3833.

NAME: John P. Truffa ADDRESS: 1325 Red Torador Circle  
CITY: North Las Vegas STATE: Nevada ZIP: 89031 IS THIS A NEW ADDRESS

NAME: \_\_\_\_\_ ADDRESS: \_\_\_\_\_  
CITY: \_\_\_\_\_ STATE: \_\_\_\_\_ ZIP: \_\_\_\_\_ IS THIS A NEW ADDRESS

NAME: \_\_\_\_\_ ADDRESS: \_\_\_\_\_  
CITY: \_\_\_\_\_ STATE: \_\_\_\_\_ ZIP: \_\_\_\_\_ IS THIS A NEW ADDRESS

NAME: \_\_\_\_\_ ADDRESS: \_\_\_\_\_  
CITY: \_\_\_\_\_ STATE: \_\_\_\_\_ ZIP: \_\_\_\_\_ IS THIS A NEW ADDRESS

Signature: Mal A. Glin  
To record with the County, one claimant or an agent must sign.

FOR BLM USE ONLY	
DATE ENTERED INTO COMPUTER: _____	INITIALS: _____
VERIFIED: _____	



**United States Department of the Interior**  
**Bureau of Land Management**  
 BUSINESS & SUPPORT SVCS DIV  
 222 N CENTRAL AVE  
 PHOENIX, AZ 85004 -2203  
 Phone: (602) 417-9200

Receipt	
No:	926226

<b>Transaction #:</b> 960414
<b>Date of Transaction:</b> 08/11/2004
<b>CUSTOMER:</b> MAX AZLIN PO BOX 87 SEMINOLE,OK 74818

LINE #	QTY	DESCRIPTION	REMARKS	UNIT PRICE	TOTAL
1	1.00	LOCATABLE MINERALS / MINING CLAIMS-NOT NEW-UNADJUD,ONE AUTH NO. ONLY / MINING CLAIM MONEY RECEIVED (455) CASES: AMC84666/\$2000.00	MAINT 2005 - 16	- n/a -	2000.00
<b>TOTAL:</b>					<b>\$2,000.00</b>

PAYMENT INFORMATION			
1	AMOUNT:	\$2,000.00	POSTMARKED: 08/07/2004
	TYPE:	CHECK	RECEIVED: 08/11/2004
	CHECK NO:	208770	
	NAME:	AZLIN, MAX PO BOX 87 SEMINOLE OK 74818	

REMARKS

This receipt was generated by the automated BLM Collections and Billing System and is a paper representation of a portion of the official electronic record contained therein.



AMC 68442  
 AMC 84653  
 AMC 34122  
 AMC 34127

**MAINTENANCE FEE PAYMENT**

Mining Claim Maintenance Fee Payment of \$100 per claim or site is due on or before September 1, 2003, in lieu of assessment work for the upcoming assessment year beginning September 1 of the year noted above.

BUREAU OF LAND MANAGEMENT  
 ARIZONA STATE OFFICE  
 222 NORTH CENTRAL AVENUE  
 PHOENIX, AZ 85004  
 602-417-9200  
 www.az.blm.gov

<b>FOR BLM USE ONLY</b>	
NO. OF CLAIMS: <u>10</u>	X \$100 = \$ <u>1600</u>
RECEIPT NO.: _____	CHECK NO.: <u>172497</u>
INIT: <u>[Signature]</u>	

The claims are situated in Yavapai County, Arizona.

**BLM SERIAL NUMBERS**

**NAMES OF CLAIMS OR SITES**

AMC 84666 plus 34122 THRU AMC 34126 NAME: Cotocton Group, Rhonda-Veronica  
 COUNTY BOOK/DOCKET 351, PAGE OR FEE NO: 277-281  
 AMC 34127 THRU AMC 34135 NAME: Climax 1-8, Golden Age No. 5  
 COUNTY BOOK/DOCKET 140 / 147, PAGE OR FEE NO: 237-244 / 198

**IF NOT CONSECUTIVE NUMBERS LIST SEPARATELY BELOW**

BLM SERIAL NUMBERS	NAME OF CLAIMS/SITES	CO/BOOK DOCKET & PAGE OR FEE NUMBER
AMC <u>84666</u>	<u>Rhonda Veronica</u>	<u>351:277-278</u>
AMC <u>34122</u>	<u>Eva K</u>	<u>351:278</u>
AMC <u>34123</u>	<u>Pluto</u>	<u>351:280</u>
AMC <u>34124</u>	<u>Kivian B</u>	<u>351:281</u>

List additional claims on the reverse side of this form.

CLAIMANT'S NAME: Max Alexander Azlin  
 ADDRESS: P.O. Box 87 CITY: Seminole STATE: Okla ZIP: 74818-0087  
 PHONE: (405)382-5523

Check here if this is a change of address

ENTERED IN COMPUTER  
8/26/93 mjt

RECEIVED  
 BUREAU OF  
 LAND MANAGEMENT  
 2003 AUG 15 A 9:35  
 ARIZONA STATE OFFICE  
 PHOENIX, ARIZONA  
 BLM DATE STAMP

BLM SERIAL  
NUMBERS

NAME OF CLAIMS/SITES

CO/BOOK DOCKET &  
PAGE OR FEE NUMBER

AMC 34125	Lois H	351:279
AMC 34126	A Square	351:277
AMC 34127	Climax #1	140:237
AMC 34128	Climax #2	140:238
AMC 34129	Climax #3	140:239
AMC 34130	Climax #4	140:240
AMC 34131	Climax #5	140:241
AMC 34132	Climax #6	140:242
AMC 34133	Climax #7	140:243
AMC 34134	Climax #8	140:244
AMC 34135	Golden Age No. 5	147:198
AMC _____	_____	_____
AMC Being paid by Max A. Azlin for John P. Truffa	_____	_____
AMC 68442	Climax #10 Group	399:528-529
AMC _____	_____	_____

43 CFR 3833.0-5(e) (August 30, 1994) requires that the names of all of the owners and their current addresses shall be identified on all instruments required to be recorded or filed by the regulation, 43 CFR Subpart 3833.

NAME: \_\_\_\_\_ ADDRESS: \_\_\_\_\_

CITY: \_\_\_\_\_ STATE: \_\_\_\_\_ ZIP: \_\_\_\_\_ IS THIS A NEW ADDRESS

NAME: \_\_\_\_\_ ADDRESS: \_\_\_\_\_

CITY: \_\_\_\_\_ STATE: \_\_\_\_\_ ZIP: \_\_\_\_\_ IS THIS A NEW ADDRESS

NAME: \_\_\_\_\_ ADDRESS: \_\_\_\_\_

CITY: \_\_\_\_\_ STATE: \_\_\_\_\_ ZIP: \_\_\_\_\_ IS THIS A NEW ADDRESS

NAME: \_\_\_\_\_ ADDRESS: \_\_\_\_\_

CITY: \_\_\_\_\_ STATE: \_\_\_\_\_ ZIP: \_\_\_\_\_ IS THIS A NEW ADDRESS

Signature: Max Alexander Azlin  
To record with the County, one claimant or an agent must sign.

FOR BLM USE ONLY	
DATE ENTERED INTO COMPUTER: _____	VERIFIED: _____
INITIALS: _____	VERIFIED: _____

**United States Department of the Interior  
Bureau of Land Management**

BUSINESS & SUPPORT SVCS DIV  
222 N CENTRAL AVE  
PHOENIX, AZ 85004 -2203  
Phone: (602) 417-9200

Receipt

No: 731109

**Transaction #:** 760531  
**Date of Transaction:** 08/15/2003

**CUSTOMER:** MAX AZLIN  
PO BOX 87  
SEMINOLE, OK 74818

LINE #	QTY	DESCRIPTION	REMARKS	UNIT PRICE	TOTAL
1	1.00	LOCATABLE MINERALS / MINING CLAIMS-NOT NEW-UNADJUD, ONE AUTH NO. ONLY / MINING CLAIM MONEY RECEIVED (455) <b>CASES:</b> AMC84666/\$1600.00	MAINT 2004 (16)	- n/a -	1600.00
<b>TOTAL:</b>					<b>\$1,600.00</b>

## PAYMENT INFORMATION

1	AMOUNT:	\$1,600.00	POSTMARKED:	08/12/2003
	TYPE:	CHECK	RECEIVED:	08/15/2003
	CHECK NO:	172497		
	NAME:	AZLIN, MAX PO BOX 87 SEMINOLE OK 74818		

## REMARKS

This receipt was generated by the automated BLM Collections and Billing System and is a paper representation of a portion of the official electronic record contained therein.





**MAINTENANCE FEE PAYMENT**

Mining Claim Maintenance Fee Payment of \$100 per claim or site is due on or before September 1, 2002, in lieu of assessment work for the upcoming assessment year beginning September 1 of the year noted above.

BUREAU OF LAND MANAGEMENT  
ARIZONA STATE OFFICE  
222 NORTH CENTRAL AVENUE  
PHOENIX, AZ 85004  
602-417-9200  
www.az.blm.gov

FOR BLM USE ONLY	
NO. OF CLAIMS: <u>16</u>	X \$100 = \$ <u>1,600.00</u>
RECEIPT NO.:	CHECK NO.:
INIT: <u>MC</u>	

The claims are situated in Yavapai County, Arizona.

<u>BLM SERIAL NUMBERS</u>	<u>NAMES OF CLAIMS OR SITES</u>
AMC <u>34122</u> THRU AMC <u>34126</u>	NAME: <u>Cotocton Group</u>
COUNTY BOOK/DOCKET <u>351</u>	PAGE OR FEE NO: <u>277-281</u>
AMC <u>34127</u> THRU AMC <u>34134</u>	NAME: <u>Climax 1-8</u>
COUNTY BOOK/DOCKET <u>140</u>	PAGE OR FEE NO: <u>237-244</u>

**IF NOT CONSECUTIVE NUMBERS LIST SEPARATELY BELOW**

<u>BLM SERIAL NUMBERS</u>	<u>NAME OF CLAIMS/SITES</u>	<u>CO/BOOK DOCKET &amp; PAGE OR FEE NUMBER</u>
AMC <u>34122</u>	<u>Eva K</u>	<u>351:278</u>
AMC <u>34123</u>	<u>Pluto</u>	<u>351:280</u>
AMC <u>34124</u>	<u>Vivian B</u>	<u>351:281</u>
AMC <u>34125</u>	<u>Lois H</u>	<u>351:279</u>

List additional claims on the reverse side of this form.

CLAIMANT'S NAME: Max Alexander Azlin  
ADDRESS: P.O. BOX 87 CITY: Seminole STATE: OK ZIP: 74818-008  
PHONE: (405) 382-5523

Check here if this is a change of address

PHOENIX, ARIZONA
2002 JUL 29 P 3:33
RECEIVED B.L.M. AZ STATE OFFICE
BLM DATE STAMP <u>8/19/02</u> <b>ENTERED INTO COMPUTER</b>

BLM SERIAL  
NUMBERS

NAME OF CLAIMS/SITES

CO/BOOK DOCKET &  
PAGE OR FEE NUMBER

AMC 34126	A Square	351:277
AMC 84666	Rhonda-Veronica	351:277-278
AMC 34127	Climax #1	140:237
AMC 34128	Climax #2	140:238
AMC 34129	Climax #3	140:239
AMC 34130	Climax #4	140:240
AMC 34131	Climax #5	140:241
AMC 34132	Climax #6	140:242
AMC 34133	Climax #7	140:243
AMC 34134	Climax #8	140:244
AMC 68442	Climax #10 Group	399:528-529
AMC 34135	Golden Age No. 5	147:198
AMC _____	_____	_____
AMC _____	_____	_____
AMC _____	_____	_____

43 CFR 3833.0-5(e) (August 30, 1994) requires that the names of all of the owners and their current addresses shall be identified on all instruments required to be recorded or filed by the regulation, 43 CFR Subpart 3833.

NAME: \_\_\_\_\_ ADDRESS: \_\_\_\_\_

CITY: \_\_\_\_\_ STATE: \_\_\_\_\_ ZIP: \_\_\_\_\_ IS THIS A NEW ADDRESS

NAME: \_\_\_\_\_ ADDRESS: \_\_\_\_\_

CITY: \_\_\_\_\_ STATE: \_\_\_\_\_ ZIP: \_\_\_\_\_ IS THIS A NEW ADDRESS

NAME: \_\_\_\_\_ ADDRESS: \_\_\_\_\_

CITY: \_\_\_\_\_ STATE: \_\_\_\_\_ ZIP: \_\_\_\_\_ IS THIS A NEW ADDRESS

NAME: \_\_\_\_\_ ADDRESS: \_\_\_\_\_

CITY: \_\_\_\_\_ STATE: \_\_\_\_\_ ZIP: \_\_\_\_\_ IS THIS A NEW ADDRESS

Signature: \_\_\_\_\_

To record with the County, one claimant or an agent must sign.

FOR BLM USE ONLY	
DATE ENTERED INTO COMPUTER: _____	INITIALS: _____
VERIFIED: _____	

March 11, 2002



**United States Department of the Interior**  
**Bureau of Land Management**  
 BUSINESS & SUPPORT SVCS DIV  
 222 N CENTRAL AVE  
 PHOENIX, AZ 85004 -2203  
 Phone: (602) 417-9200

Receipt	
No:	529949

<b>Transaction #:</b> 554192	
<b>Date of Transaction:</b> 07/29/2002	
<b>CUSTOMER:</b>	MAX AZLIN PO BOX 87 SEMINOLE,OK 74818

LINE #	QTY	DESCRIPTION	REMARKS	UNIT PRICE	TOTAL
1	1.00	LOCATABLE MINERALS / MINING CLAIMS-NOT NEW-UNADJUD,ONE AUTH NO. ONLY / MINING CLAIM MONEY RECEIVED (455) CASES: AMC34122/\$1600.00	MAINT 2003 (16)	- n/a -	1600.00
<b>TOTAL:</b>					<b>\$1,600.00</b>

PAYMENT INFORMATION			
1	AMOUNT:	\$600.00	POSTMARKED: N/A
	TYPE:	CHECK	RECEIVED: 07/29/2002
	CHECK NO:	2110	
	NAME:	AZLIN, MAX PO BOX 87 SEMINOLE OK 74818	
2	AMOUNT:	\$100.00	POSTMARKED: N/A
	TYPE:	CHECK	RECEIVED: 07/29/2002
	CHECK NO:	R3599-636-763	
	NAME:	AZLIN, MAX PO BOX 87 SEMINOLE OK 74818	
3	AMOUNT:	\$100.00	POSTMARKED: N/A
	TYPE:	CHECK	RECEIVED: 07/29/2002
	CHECK NO:	RA420-435-075	
	NAME:	AZLIN, MAX PO BOX 87 SEMINOLE OK 74818	
4	AMOUNT:	\$100.00	POSTMARKED: N/A
	TYPE:	CHECK	RECEIVED: 07/29/2002
	CHECK NO:	RA420-435-076	
	NAME:	AZLIN, MAX PO BOX 87 SEMINOLE OK 74818	
5	AMOUNT:	\$100.00	POSTMARKED: N/A
	TYPE:	CHECK	RECEIVED: 07/29/2002
	CHECK NO:	RA420-435-077	



	NAME:	AZLIN, MAX PO BOX 87 SEMINOLE OK 74818	
6	AMOUNT:	\$100.00	POSTMARKED: N/A
	TYPE:	CHECK	RECEIVED: 07/29/2002
	CHECK NO:	RE599-636-764	
	NAME:	AZLIN, MAX PO BOX 87 SEMINOLE OK 74818	
7	AMOUNT:	\$100.00	POSTMARKED: N/A
	TYPE:	CHECK	RECEIVED: 07/29/2002
	CHECK NO:	RE599-636-765	
	NAME:	AZLIN, MAX PO BOX 87 SEMINOLE OK 74818	
8	AMOUNT:	\$100.00	POSTMARKED: N/A
	TYPE:	CHECK	RECEIVED: 07/29/2002
	CHECK NO:	RE599-636-766	
	NAME:	AZLIN, MAX PO BOX 87 SEMINOLE OK 74818	
9	AMOUNT:	\$100.00	POSTMARKED: N/A
	TYPE:	CHECK	RECEIVED: 07/29/2002
	CHECK NO:	RE599-636-767	
	NAME:	AZLIN, MAX PO BOX 87 SEMINOLE OK 74818	
10	AMOUNT:	\$100.00	POSTMARKED: N/A
	TYPE:	CHECK	RECEIVED: 07/29/2002
	CHECK NO:	RE599-636-768	
	NAME:	AZLIN, MAX PO BOX 87 SEMINOLE OK 74818	
11	AMOUNT:	\$100.00	POSTMARKED: N/A
	TYPE:	CHECK	RECEIVED: 07/29/2002
	CHECK NO:	RE599-636-769	
	NAME:	AZLIN, MAX PO BOX 87 SEMINOLE OK 74818	

## REMARKS

This receipt was generated by the automated BLM Collections and Billing System and is a paper representation of a portion of the official electronic record contained therein.





**United States Department of the Interior  
Bureau of Land Management**  
BUSINESS & SUPPORT SVCS DIV  
222 N CENTRAL AVE  
PHOENIX, AZ 85004 -2203  
Phone: (602) 417-9200

Receipt	
No:	323225

**Transaction #:** 340401  
**Date of Transaction:** 06/14/2001

**CUSTOMER:** MAX AZLIN  
PO BOX 87  
SEMINOLE, OK 74818

LINE #	QTY	COMMODITY / SUBJECT / ACTION / PRODUCT	REMARKS	UNIT PRICE	TOTAL
1	1.00	LOCATABLE MINERALS / MINING CLAIMS-ACCOUNTS/UNADJUDICATED / MINING CLAIM MONEY RECEIVED (455)	MAINT 2002 (16) TRF (1)	- n/a -	\$1,605.00
<b>TOTAL:</b>					<b>\$1,605.00</b>

PAYMENT INFORMATION			
1	AMOUNT:	\$1,605.00	POSTMARKED: N/A
	TYPE:	CASH	RECEIVED: 06/14/2001
	NAME:	AZLIN, MAX PO BOX 87 SEMINOLE OK 74818	

**REMARKS**

PHONE NO: SEE MAINT FEE FORM

CASE SERIAL NUMBER INFORMATION		
TRNS #	LINE #	CASES
340401	1	AMC68442/\$1605.00

This receipt was generated by the automated BLM Collections and Billings System and is a paper representation of a portion of the official electronic record contained therein.

**MAINTENANCE FEE PAYMENT** Sept. 01, 2001

\$100.00 MAINTENANCE FEE PAYMENT DUE ON OR BEFORE AUGUST 31, 1901  
 IN LIEU OF ASSESSMENT WORK FOR THE UPCOMING ASSESSMENT  
 YEAR BEGINNING SEPTEMBER 1 OF THE YEAR NOTED ABOVE.

BUREAU OF LAND MANAGEMENT  
 ARIZONA STATE OFFICE  
 222 NORTH CENTRAL AVENUE  
 PHOENIX, AZ 85004-2003

68442, 84653, 34122,  
34127  
 COUNT: KC \$1,600.00 INT: KC  
 FOR OFFICIAL USE ONLY

THE CLAIMS ARE SITUATED IN Yavapai COUNTY, ARIZONA.

BLM SERIAL NUMBERS	NAMES OF CLAIMS OR SITES
A MC <u>34122</u> THRU A MC <u>34126</u>	<u>Cotton Group</u>
COUNTY BOOK/DOCKET <u>351</u>	PAGE(S) OR FEE NO(S) <u>277-281</u>
A MC <u>34127</u> THRU A MC <u>34134</u>	<u>237-244 Climax 1-8</u>
COUNTY BOOK/DOCKET <u>140</u>	PAGE(S) OR FEE NO(S) <u>237-244</u>

(OR) IF NOT CONSECUTIVE NUMBERS LIST SEPARATELY BELOW:

BLM SERIAL NUMBERS	NAME OF CLAIMS/SITES	COUNTY BOOK/DOCKET & PAGE OR FEE NUMBER
A MC <u>34135</u>	<u>Golden Age No.5</u>	<u>147:198</u>
A MC <u>34122</u>	<u>Eva K</u>	<u>351:278</u>
A MC <u>34123</u>	<u>Pluto</u>	<u>351:280</u>
A MC <u>34124</u>	<u>Vivian B</u>	<u>351:281</u>
A MC <u>34125</u>	<u>Lois H</u>	<u>351:279</u>
A MC <u>34126</u>	<u>A Square</u>	<u>351:277</u>
A MC <u>34127</u>	<u>Climax #1</u>	<u>140:237</u>
A MC <u>34128</u>	<u>Climax #2</u>	<u>140:238</u>
A MC <u>34129</u>	<u>Climax #3</u>	<u>140:239</u>
A MC <u>34130</u>	<u>Climax #4</u>	<u>140:240</u>
A MC <u>34131</u>	<u>Climax #5</u>	<u>140:241</u>
A MC <u>34132</u>	<u>Climax #6</u>	<u>140:242</u>

CLAIMANT'S NAME: Max Alexander Azlin

ADDRESS: P.O. Box 87 CITY: Seminole STATE: Oklahoma

CHECK HERE IF THIS IS A CHANGE OF ADDRESS PHONE: (405) 382-5523 ZIP: 744818-0087

SIGNATURE: \_\_\_\_\_  
 TO RECORD WITH THE COUNTY, ONE CLAIMANT OR THE AGENT MUST SIGN.

LIST ALL ADDITIONAL OWNERS ON REVERSE SIDE OF THIS FORM

FOR OFFICIAL USE ONLY

ENTERED INTO COMPUTER: 6/21/01 DATE INITIALS MA VERIFIED 7/2/01

2001 JUN 14 11:47 AM  
 RECEIVED  
 BLM STATE OFFICE







# MAINTENANCE FEE PAYMENT

2000

\$100.00 MAINTENANCE FEE PAYMENT DUE ON OR BEFORE AUGUST 31, 2000  
 IN LIEU OF ASSESSMENT WORK FOR THE UPCOMING ASSESSMENT  
 YEAR BEGINNING SEPTEMBER 1 OF THE YEAR NOTED ABOVE.

Bureau Of Land Management  
 Arizona State Office  
 222 North Central Avenue  
 Phoenix, AZ. 85004-2203

COUNT: 9 \$ \$1000 INT: JB  
 FOR OFFICIAL USE ONLY

THE CLAIMS ARE SITUATED IN Yavapai COUNTY,  
 ARIZONA.

BLM SERIAL NUMBERS	NAMES OF CLAIMS OR SITES
MC <u>34127</u> THRU A MC <u>34134</u>	<u>climax 1 thru 8</u>
COUNTY BOOK/DOCKET <u>140</u> , PAGE(S) OR FEE NO(S) <u>237 thru 244</u>	
MC <u>34135</u> THRU A MC _____	<u>Golden Age No. 5</u>
COUNTY BOOK/DOCKET <u>147</u> , PAGE(S) OR FEE NO(S) <u>198</u>	

OR) IF NOT CONSECUTIVE NUMBERS LIST SEPARATELY BELOW:

BLM SERIAL NUMBERS	NAME OF CLAIMS/SITES	COUNTY BOOK/DOCKET & PAGE OR FEE NUMBER
MC <u>34127</u>	<u>climax #1</u>	<u>B 140 P. 237</u>
MC <u>34128</u>	<u>climax #2</u>	<u>B 140 P. 238</u>
MC <u>34129</u>	<u>climax #3</u>	<u>B 140 P. 239</u>
MC <u>34130</u>	<u>climax #4</u>	<u>B 140 P. 240</u>
MC <u>34131</u>	<u>climax #5</u>	<u>B 140 P. 241</u>
MC <u>34132</u>	<u>climax #6</u>	<u>B 140 P. 242</u>
MC <u>34133</u>	<u>climax #7</u>	<u>B 140 P. 243</u>
MC <u>34134</u>	<u>climax #8</u>	<u>B 140 P. 244</u>
MC _____	_____	_____
MC <u>34135</u>	<u>Golden Age # No. 5</u>	<u>B 147 P. 198</u>

CLAIMANT'S NAME: Max A. Azlin  
 ADDRESS: P.O. Box 87 CITY: seminole STATE: OK

CHECK HERE IF THIS IS A CHANGE OF ADDRESS      PHONE: (405) 382-5523      ZIP: 74818-0087

SIGNATURE: \_\_\_\_\_  
 TO RECORD WITH THE COUNTY, ONE CLAIMANT OR THE AGENT MUST SIGN  
 LIST ALL ADDITIONAL OWNERS ON REVERSE SIDE OF THIS FORM  
 FOR OFFICIAL USE ONLY      ENTERED INTO COMPUTER  
 ENTERED INTO COMPUTER: JB 8/1/00

TIME STAMP  
 2000 JUL 31 11:31 AM  
 RECEIVED  
 B.L.M. AZ STATE OFFICE  
 PHOENIX ARIZONA

3833.0-5(e) (August 30, 1994) REQUIRES THAT THE NAMES OF ALL OF THE OWNERS AND THEIR CURRENT ADDRESSES SHALL BE IDENTIFIED ON ALL INSTRUMENTS REQUIRED TO BE RECORDED FILED BY THE REGULATIONS, 43 CFR SUBPART 3833.

MANT'S NAME: \_\_\_\_\_

RESS: \_\_\_\_\_ CITY: \_\_\_\_\_ STATE: \_\_\_\_\_

CHECK HERE IF THIS  
IS CHANGE OF ADDRESS

PHONE: ( ) \_\_\_\_\_ ZIP: \_\_\_\_\_

MANT'S NAME: \_\_\_\_\_

RESS: \_\_\_\_\_ CITY: \_\_\_\_\_ STATE: \_\_\_\_\_

CHECK HERE IF THIS  
IS CHANGE OF ADDRESS

PHONE: ( ) \_\_\_\_\_ ZIP: \_\_\_\_\_

MANT'S NAME: \_\_\_\_\_

RESS: \_\_\_\_\_ CITY: \_\_\_\_\_ STATE: \_\_\_\_\_

CHECK HERE IF THIS  
IS CHANGE OF ADDRESS

PHONE: ( ) \_\_\_\_\_ ZIP: \_\_\_\_\_

MANT'S NAME: \_\_\_\_\_

RESS: \_\_\_\_\_ CITY: \_\_\_\_\_ STATE: \_\_\_\_\_

CHECK HERE IF THIS  
IS CHANGE OF ADDRESS

PHONE: ( ) \_\_\_\_\_ ZIP: \_\_\_\_\_

MANT'S NAME: \_\_\_\_\_

RESS: \_\_\_\_\_ CITY: \_\_\_\_\_ STATE: \_\_\_\_\_

CHECK HERE IF THIS  
IS CHANGE OF ADDRESS

PHONE: ( ) \_\_\_\_\_ ZIP: \_\_\_\_\_

MANT'S NAME: \_\_\_\_\_

RESS: \_\_\_\_\_ CITY: \_\_\_\_\_ STATE: \_\_\_\_\_

CHECK HERE IF THIS  
IS CHANGE OF ADDRESS

PHONE: ( ) \_\_\_\_\_ ZIP: \_\_\_\_\_

MANT'S NAME: \_\_\_\_\_

RESS: \_\_\_\_\_ CITY: \_\_\_\_\_ STATE: \_\_\_\_\_

CHECK HERE IF THIS  
IS CHANGE OF ADDRESS

PHONE: ( ) \_\_\_\_\_ ZIP: \_\_\_\_\_



## MAINTENANCE FEE PAYMENT

\$100.00 MAINTENANCE FEE PAYMENT DUE ON OR BEFORE AUGUST 31, ~~2000~~ 2000  
 IN LIEU OF ASSESSMENT WORK FOR THE UPCOMING ASSESSMENT  
 YEAR BEGINNING SEPTEMBER 1 OF THE YEAR NOTED ABOVE.

Bureau Of Land Management  
 Arizona State Office  
 222 North Central Avenue  
 Phoenix, AZ. 85004-2203

COUNT: 6 \$ 600 INT: JB  
 FOR OFFICIAL USE ONLY

THE CLAIMS ARE SITUATED IN Yavapai COUNTY,  
 ARIZONA.

LM SERIAL NUMBERS	NAMES OF CLAIMS OR SITES
MC <u>34122</u> THRU A MC <u>34126</u>	<u>Cotocton</u>
COUNTY BOOK/DOCKET <u>351</u> , PAGE(S) OR FEE NO(S) <u>277 thru 281</u>	
MC <u>84666</u> THRU A MC _____	<u>Rhonda Veronica</u>
COUNTY BOOK/DOCKET <u>351</u> , PAGE(S) OR FEE NO(S) <u>277 thru 278</u>	

OR) IF NOT CONSECUTIVE NUMBERS LIST SEPARATELY BELOW:

BLM SERIAL NUMBERS	NAME OF CLAIMS/SITES	COUNTY BOOK/DOCKET & PAGE OR FEE NUMBER
MC <u>34122</u>	<u>Eva K.</u>	<u>B 351 P. 277</u>
MC <u>34123</u>	<u>Pluto</u>	<u>B.351 P.278</u>
MC <u>34124</u>	<u>Vivian B.</u>	<u>B 351 P. 279</u>
MC <u>34125</u>	<u>Louise H.</u>	<u>B 351 P. 280</u>
MC <u>34126</u>	<u>A-Square</u>	<u>B351 P.281</u>
MC _____	_____	_____
MC <u>84666</u>	<u>Rhonda Veronica</u>	<u>B 351 P. 277-P.278</u>
MC _____	_____	_____
MC _____	_____	_____
MC _____	_____	_____

CLAIMANT'S NAME: Max A. Azlin  
 ADDRESS: P.O. Box 87 CITY: seminole STATE: OK

CHECK HERE IF THIS IS A CHANGE OF ADDRESS  
 PHONE: (405) 382-5523 ZIP: 74818-0087

SIGNATURE: \_\_\_\_\_  
 TO RECORD WITH THE COUNTY, ONE CLAIMANT OR THE AGENT MUST SIGN

LIST ALL ADDITIONAL OWNERS ON REVERSE SIDE OF THIS FORM

FOR OFFICIAL USE ONLY

ENTERED INTO COMPUTER:

**ENTERED INTO COMPUTER**  
*8/8/00*

TIME STAMP  
 2000 JUL 31 11:31 AM  
 RECEIVED  
 B.L.M. AZ STATE OFFICE

REGULATION 3833.0-5(e) (August 30, 1994) REQUIRES THAT THE NAMES OF ALL OF THE OWNERS AND THEIR CURRENT ADDRESSES SHALL BE IDENTIFIED ON ALL INSTRUMENTS REQUIRED TO BE RECORDED FILED BY THE REGULATIONS, 43 CFR SUBPART 3833.

GRANTOR'S NAME: \_\_\_\_\_

ADDRESS: \_\_\_\_\_ CITY: \_\_\_\_\_ STATE: \_\_\_\_\_

CHECK HERE IF THIS IS CHANGE OF ADDRESS      PHONE: (    ) \_\_\_\_\_ ZIP: \_\_\_\_\_

GRANTOR'S NAME: \_\_\_\_\_

ADDRESS: \_\_\_\_\_ CITY: \_\_\_\_\_ STATE: \_\_\_\_\_

CHECK HERE IF THIS IS CHANGE OF ADDRESS      PHONE: (    ) \_\_\_\_\_ ZIP: \_\_\_\_\_

GRANTOR'S NAME: \_\_\_\_\_

ADDRESS: \_\_\_\_\_ CITY: \_\_\_\_\_ STATE: \_\_\_\_\_

CHECK HERE IF THIS IS CHANGE OF ADDRESS      PHONE: (    ) \_\_\_\_\_ ZIP: \_\_\_\_\_

GRANTOR'S NAME: \_\_\_\_\_

ADDRESS: \_\_\_\_\_ CITY: \_\_\_\_\_ STATE: \_\_\_\_\_

CHECK HERE IF THIS IS CHANGE OF ADDRESS      PHONE: (    ) \_\_\_\_\_ ZIP: \_\_\_\_\_

GRANTOR'S NAME: \_\_\_\_\_

ADDRESS: \_\_\_\_\_ CITY: \_\_\_\_\_ STATE: \_\_\_\_\_

CHECK HERE IF THIS IS CHANGE OF ADDRESS      PHONE: (    ) \_\_\_\_\_ ZIP: \_\_\_\_\_

GRANTOR'S NAME: \_\_\_\_\_

ADDRESS: \_\_\_\_\_ CITY: \_\_\_\_\_ STATE: \_\_\_\_\_

CHECK HERE IF THIS IS CHANGE OF ADDRESS      PHONE: (    ) \_\_\_\_\_ ZIP: \_\_\_\_\_

GRANTOR'S NAME: \_\_\_\_\_

ADDRESS: \_\_\_\_\_ CITY: \_\_\_\_\_ STATE: \_\_\_\_\_

CHECK HERE IF THIS IS CHANGE OF ADDRESS      PHONE: (    ) \_\_\_\_\_ ZIP: \_\_\_\_\_

## MAINTENANCE FEE PAYMENT

2000

\$100.00 MAINTENANCE FEE PAYMENT DUE ON OR BEFORE AUGUST 31, ~~19~~  
 IN LIEU OF ASSESSMENT WORK FOR THE UPCOMING ASSESSMENT  
 YEAR BEGINNING SEPTEMBER 1 OF THE YEAR NOTED ABOVE.

Bureau Of Land Management  
 Arizona State Office  
 222 North Central Avenue  
 Phoenix, AZ. 85004-2203

COUNT: 1 \$ 100.<sup>00</sup> INT: \_\_\_\_\_  
 FOR OFFICIAL USE ONLY

HE CLAIMS ARE SITUATED IN Yavapai COUNTY,  
 RIZONA.

LM SERIAL NUMBERS	NAMES OF CLAIMS OR SITES
MC <u>68442</u> THRU A MC _____	<u>Climax<sup>No. 10</sup> Group</u>
COUNTY BOOK/DOCKET <u>399</u> , PAGE(S) OR FEE NO(S) <u>528-529</u>	
MC _____ THRU A MC _____	
COUNTY BOOK/DOCKET _____, PAGE(S) OR FEE NO(S) _____	

OR) IF NOT CONSECUTIVE NUMBERS LIST SEPARATELY BELOW:

BLM SERIAL NUMBERS	NAME OF CLAIMS/SITES	COUNTY BOOK/DOCKET & PAGE OR FEE NUMBER
MC <u>68442</u>	<u>Climax<sup>No. 10</sup> Group</u>	<u>B 399 0.528-529</u>
MC _____	_____	_____
MC _____	_____	_____
MC _____	_____	_____
MC _____	_____	_____
MC _____	_____	_____
MC _____	_____	_____
MC _____	_____	_____
MC _____	_____	_____
MC _____	_____	_____

RECEIVED  
 B.L.M. ARIZONA STATE OFFICE  
 2000 JUL 31 P 12 04  
 PHOENIX, ARIZONA

CLAIMANT'S NAME: John P. Truffa ETAL  
 ADDRESS: 4422 N. 18th Place CITY: Phoenix STATE: AZ

CHECK HERE IF THIS IS A CHANGE OF ADDRESS  
 PHONE: (602) 277-6451 ZIP: 85016  
 Paying for John Truffa

SIGNATURE: M. A. [Signature]  
 RECORD WITH THE COUNTY, ONE CLAIMANT OR THE AGENT MUST SIGN

LIST ALL ADDITIONAL OWNERS ON REVERSE SIDE OF THIS FORM

FOR OFFICIAL USE ONLY

ENTERED INTO COMPUTER

8/1/00

ENTERED INTO COMPUTER:

RECEIVED  
 B.L.M. ARIZONA STATE OFFICE  
 2000 JUL 31 P 12 04  
 PHOENIX, ARIZONA



R 3833.0-5(e) (August 30, 1994) REQUIRES THAT THE NAMES OF ALL OF THE OWNERS AND THEIR  
CURRENT ADDRESSES SHALL BE IDENTIFIED ON ALL INSTRUMENTS REQUIRED TO BE RECORDED  
FILED BY THE REGULATIONS, 43 CFR SUBPART 3833.

GRANTOR'S NAME: \_\_\_\_\_

ADDRESS: \_\_\_\_\_ CITY: \_\_\_\_\_ STATE: \_\_\_\_\_

CHECK HERE IF THIS IS CHANGE OF ADDRESS      PHONE: (    ) \_\_\_\_\_ ZIP: \_\_\_\_\_

GRANTOR'S NAME: \_\_\_\_\_

ADDRESS: \_\_\_\_\_ CITY: \_\_\_\_\_ STATE: \_\_\_\_\_

CHECK HERE IF THIS IS CHANGE OF ADDRESS      PHONE: (    ) \_\_\_\_\_ ZIP: \_\_\_\_\_

GRANTOR'S NAME: \_\_\_\_\_

ADDRESS: \_\_\_\_\_ CITY: \_\_\_\_\_ STATE: \_\_\_\_\_

CHECK HERE IF THIS IS CHANGE OF ADDRESS      PHONE: (    ) \_\_\_\_\_ ZIP: \_\_\_\_\_

GRANTOR'S NAME: \_\_\_\_\_

ADDRESS: \_\_\_\_\_ CITY: \_\_\_\_\_ STATE: \_\_\_\_\_

CHECK HERE IF THIS IS CHANGE OF ADDRESS      PHONE: (    ) \_\_\_\_\_ ZIP: \_\_\_\_\_

GRANTOR'S NAME: \_\_\_\_\_

ADDRESS: \_\_\_\_\_ CITY: \_\_\_\_\_ STATE: \_\_\_\_\_

CHECK HERE IF THIS IS CHANGE OF ADDRESS      PHONE: (    ) \_\_\_\_\_ ZIP: \_\_\_\_\_

GRANTOR'S NAME: \_\_\_\_\_

ADDRESS: \_\_\_\_\_ CITY: \_\_\_\_\_ STATE: \_\_\_\_\_

CHECK HERE IF THIS IS CHANGE OF ADDRESS      PHONE: (    ) \_\_\_\_\_ ZIP: \_\_\_\_\_

GRANTOR'S NAME: \_\_\_\_\_

ADDRESS: \_\_\_\_\_ CITY: \_\_\_\_\_ STATE: \_\_\_\_\_

CHECK HERE IF THIS IS CHANGE OF ADDRESS      PHONE: (    ) \_\_\_\_\_ ZIP: \_\_\_\_\_

**United States Department of the Interior**  
**Bureau of Land Management**  
 BUSINESS & SUPPORT SVCS DIV  
 222 N CENTRAL AVE  
 PHOENIX, AZ 85004 -2203  
 Phone: (602) 417-9200

Receipt	
No:	160413

<b>Transaction #:</b> 173387					
<b>Date of Transaction:</b> 07/31/2000					
<b>CUSTOMER:</b>		MAX AZLIN P.O. BOX 87 SEMINOLE,OK 74818			
LINE #	QTY	COMMODITY / SUBJECT / ACTION / PRODUCT	REMARKS	UNIT PRICE	TOTAL
1	1	LOCATABLE MINERALS / MINING CLAIMS-ACCOUNTS/UNADJUDICATED / MINING CLAIM MONEY RECEIVED (455)	MAINT 2001 (16)	- n/a -	\$1,600.00
<b>TOTAL:</b>					<b>\$1,600.00</b>

PAYMENT INFORMATION			
1	AMOUNT:	\$1,600.00	POSTMARKED: N/A
	TYPE:	CREDIT CARD	RECEIVED: 07/31/2000
	NAME:	AZLIN, MAX P.O. BOX 87 SEMINOLE OK 74818	
	CARD NO:	XXXXXXXXXXXX3297	AUTH CODE: 031466
	NAME ON CARD:	AZLIN/SUZANNE I	
	EXPIRES:	11/30/2001	
	SIGNATURE:		

REMARKS

CASE SERIAL NUMBER INFORMATION		
TRNS #	LINE #	CASES
173387	1	AMC34127

This receipt was generated by the automated BLM Collections and Billings System and is a paper representation of a portion of the official electronic record contained therein.



68442

### MAINTENANCE FEE PAYMENT

\$100.00 MAINTENANCE FEE PAYMENT DUE ON OR BEFORE AUGUST 31, 19 99  
IN LIEU OF ASSESSMENT WORK FOR THE UPCOMING ASSESSMENT  
YEAR BEGINNING SEPTEMBER 1 OF THE YEAR NOTED ABOVE.

BUREAU OF LAND MANAGEMENT  
ARIZONA STATE OFFICE  
222 NORTH CENTRAL AVENUE  
PHOENIX, AZ 85004-2003

COUNT: 1 \$ 100 INT: JB  
FOR OFFICIAL USE ONLY

THE CLAIMS ARE SITUATED IN YAVAPAI COUNTY, ARIZONA.

BLM SERIAL NUMBERS 68442 THRU A MC \_\_\_\_\_  
COUNTY BOOK/DOCKET 399, PAGE(S) OR FEE NO(S) CLIMAX No 10 Group  
~~328-529~~

A MC \_\_\_\_\_ THRU A MC \_\_\_\_\_  
COUNTY BOOK/DOCKET ~~\_\_\_\_\_~~, PAGE(S) OR FEE NO(S) ~~\_\_\_\_\_~~

(OR) IF NOT CONSECUTIVE NUMBERS LIST SEPARATELY BELOW:

BLM SERIAL NUMBERS	NAME OF CLAIMS/SITES	COUNTY BOOK/DOCKET & PAGE OR FEE NUMBER
A MC <u>68442</u>	<u>CLIMAX No 10 Group</u>	<u>B399-P528-529</u>
A MC _____	_____	_____
A MC _____	_____	_____
A MC _____	_____	_____
A MC _____	_____	_____
A MC _____	_____	_____
A MC _____	_____	_____
A MC _____	_____	_____
A MC _____	_____	_____
A MC _____	_____	_____
A MC _____	_____	_____
A MC _____	_____	_____
A MC _____	_____	_____

CLAIMANT'S NAME: John Truffa ET AL  
ADDRESS: 442 E N 18th Pl CITY: Phoenix STATE: AZ  
PHONE: (602) 277-6451 ZIP: 85016

CHECK HERE IF THIS IS A CHANGE OF ADDRESS

SIGNATURE: John P Truffa  
TO RECORD WITH THE COUNTY, ONE CLAIMANT OR THE AGENT MUST SIGN

LIST ALL ADDITIONAL OWNERS ON REVERSE SIDE OF THIS FORM

FOR OFFICIAL USE ONLY  
ENTERED INTO COMPUTER: 7/8/99 JB AUG 16 1999  
DATE INITIALS VERIFIED

TIME STAMP  
PHOENIX, ARIZONA  
1999 JUL -2 A 9:51  
RECEIVED  
BLM, AZ STATE OFFICE



43 CFR 3833.0-5(e) (August 30, 1994) REQUIRES THAT THE NAMES OF ALL OF THE OWNERS AND THEIR CURRENT ADDRESSES SHALL BE IDENTIFIED ON ALL INSTRUMENTS REQUIRED TO BE RECORDED OR FILED BY THE REGULATIONS, 43 CFR SUBPART 3833.

CLAIMANT'S NAME: John Truffa ET AL  
ADDRESS: 4422ND/28TH PL CITY: PHX STATE: AZ  
 CHECK HERE IF THIS PHONE: (602) 277-6451 ZIP: 85076 IS  
CHANGE OF ADDRESS

CLAIMANT'S NAME: \_\_\_\_\_  
ADDRESS: \_\_\_\_\_ CITY: \_\_\_\_\_ STATE: \_\_\_\_\_  
 CHECK HERE IF THIS PHONE: ( ) ZIP: \_\_\_\_\_ IS  
CHANGE OF ADDRESS

CLAIMANT'S NAME: \_\_\_\_\_  
ADDRESS: \_\_\_\_\_ CITY: \_\_\_\_\_ STATE: \_\_\_\_\_  
 CHECK HERE IF THIS PHONE: ( ) ZIP: \_\_\_\_\_ IS  
CHANGE OF ADDRESS

CLAIMANT'S NAME: \_\_\_\_\_  
ADDRESS: \_\_\_\_\_ CITY: \_\_\_\_\_ STATE: \_\_\_\_\_  
 CHECK HERE IF THIS PHONE: ( ) ZIP: \_\_\_\_\_ IS  
CHANGE OF ADDRESS

CLAIMANT'S NAME: \_\_\_\_\_  
ADDRESS: \_\_\_\_\_ CITY: \_\_\_\_\_ STATE: \_\_\_\_\_  
 CHECK HERE IF THIS PHONE: ( ) ZIP: \_\_\_\_\_ IS  
CHANGE OF ADDRESS

CLAIMANT'S NAME: \_\_\_\_\_  
ADDRESS: \_\_\_\_\_ CITY: \_\_\_\_\_ STATE: \_\_\_\_\_  
 CHECK HERE IF THIS PHONE: ( ) ZIP: \_\_\_\_\_ IS  
CHANGE OF ADDRESS

CLAIMANT'S NAME: \_\_\_\_\_  
ADDRESS: \_\_\_\_\_ CITY: \_\_\_\_\_ STATE: \_\_\_\_\_  
 CHECK HERE IF THIS PHONE: ( ) ZIP: \_\_\_\_\_ IS  
CHANGE OF ADDRESS

CLAIMANT'S NAME: \_\_\_\_\_  
ADDRESS: \_\_\_\_\_ CITY: \_\_\_\_\_ STATE: \_\_\_\_\_  
 CHECK HERE IF THIS PHONE: ( ) ZIP: \_\_\_\_\_ IS  
CHANGE OF ADDRESS

UNITED STATES  
DEPARTMENT OF THE INTERIOR  
BUREAU OF LAND MANAGEMENT

RECEIPT AND ACCOUNTING ADVICE

NO. 2480408 07

CD/AZ

07/02/99

Subject:

CLAIM MAINTENANCE FEE 2000

2 2 13

100.00

Applicant:

JOHN TRUFFA ET AL  
4422 N 18TH PL  
PHX AZ 85016

Remitter: CK 1155

Assignor:

LEASE MANAGEMENT DATA  NEW  UPDATE  PAYMENT

ORIGINAL SERIAL NO.	ASG.	TYPE	ST.	CTY.	FUND SYMBOL	ACRES/UNITS	RATE
AMC 68442							

AMOUNT	ANV. DATE	EXP. DATE	BILL CYC.	S/C	DISTRICT	NEXT BILL	MISC. DATA	U of M	ACTUAL UNITS

ASSIGNMENT SERIAL NO.	ASG.	TYPE	ST.	CTY.	FUND SYMBOL	ACRES/UNITS	RATE

AMOUNT	ANV. DATE	EXP. DATE	BILL CYC.	S/C	DISTRICT	NEXT BILL	MISC. DATA	U of M	ACTUAL UNITS

APPLY REMITTANCE

ACTION	FUND SYMBOL	CTY.	AMOUNT
FILING FEE			
RENTAL			
UNEARNED			
REFUND			
TOTAL			
AMOUNT DUE			

Remarks:

BY:

DATE:

Lease in Escrow?

KGS?

Of Interest?

Auto Escalates?

Operating Rights?

Auto Renew?

Operator

Bond Filed?

FOR MMS USE ONLY

BILLEE	FOREST REFUGE
NUMBER	
OCS SECTION	
CODE	



68442

### MAINTENANCE FEE PAYMENT

\$100.00 MAINTENANCE FEE PAYMENT DUE ON OR BEFORE AUGUST 31, 1998  
IN LIEU OF ASSESSMENT WORK FOR THE UPCOMING ASSESSMENT  
YEAR BEGINNING SEPTEMBER 1 OF THE YEAR NOTED ABOVE.

BUREAU OF LAND MANAGEMENT  
ARIZONA STATE OFFICE  
222 NORTH CENTRAL AVENUE  
PHOENIX, AZ 85004

COUNT: 1 \$ 100.00 INT: KC FOR  
OFFICIAL USE ONLY

THE CLAIMS ARE SITUATED IN YAVAPAI COUNTY, ARIZONA.

BLM SERIAL NUMBERS	NAMES OF CLAIMS OR SITES
A MC <u>68442</u> THRU A MC _____ COUNTY BOOK/DOCKET <u>399</u> , PAGE(S) OR FEE NO(S) <u>528-529</u>	<u>CLIMAX No 10 Group</u>
A MC _____ THRU A MC _____ COUNTY BOOK/DOCKET _____, PAGE(S) OR FEE NO(S) _____	

(OR) IF NOT CONSECUTIVE NUMBERS LIST SEPARATELY BELOW:

BLM SERIAL NUMBERS	NAME OF CLAIMS/SITES	COUNTY BOOK/DOCKET & PAGE OR FEE NUMBER
A MC <u>68442</u>	<u>CLIMAX No 10 Group</u>	<u>B.399 - P.528-529</u>
A MC _____	_____	_____
A MC _____	_____	_____
A MC _____	_____	_____
A MC _____	_____	_____
A MC _____	_____	_____
A MC _____	_____	_____
A MC _____	_____	_____
A MC _____	_____	_____
A MC _____	_____	_____
A MC _____	_____	_____
A MC _____	_____	_____
A MC _____	_____	_____

CLAIMANT'S NAME: John Truffa ET AL  
 ADDRESS: 4422 N 18th Pl CITY: Phoenix STATE: AZ ZIP: 85016  
 CHECK HERE IF THIS IS A CHANGE OF ADDRESS PHONE: ( 602 ) 277-6467

SIGNATURE: John Truffa  
TO RECORD WITH THE COUNTY, ONE CLAIMANT OR THE AGENT MUST SIGN

LIST ALL ADDITIONAL OWNERS ON REVERSE SIDE OF THIS FORM

FOR OFFICIAL USE ONLY  
ENTERED INTO COMPUTER: 8/5/98 L sb  
DATE INITIALS VERIFIED

July 16, 1997 PNB ch no 1125  
A

RECEIVED OFFICE  
B.L.M. AZ STATE OFFICE  
1998 AUG -5 A 10 03



43 CFR 3833.0-5(e) (August 30, 1994) REQUIRES THAT THE NAMES OF ALL OF THE OWNERS AND THEIR CURRENT ADDRESSES SHALL BE IDENTIFIED ON ALL INSTRUMENTS REQUIRED TO BE RECORDED OR FILED BY THE REGULATIONS, 43 CFR SUBPART 3833.

CLAIMANT'S NAME: John Truffer ET AL  
ADDRESS: 4422 N 18th Pl CITY: Phx STATE: AZ ZIP: 85016  
 CHECK HERE IF THIS PHONE: ( ) 277-6451  
IS A CHANGE OF ADDRESS

CLAIMANT'S NAME: \_\_\_\_\_  
ADDRESS: \_\_\_\_\_ CITY: \_\_\_\_\_ STATE: \_\_\_\_\_ ZIP: \_\_\_\_\_  
 CHECK HERE IF THIS PHONE: ( ) \_\_\_\_\_  
IS A CHANGE OF ADDRESS

CLAIMANT'S NAME: \_\_\_\_\_  
ADDRESS: \_\_\_\_\_ CITY: \_\_\_\_\_ STATE: \_\_\_\_\_ ZIP: \_\_\_\_\_  
 CHECK HERE IF THIS PHONE: ( ) \_\_\_\_\_  
IS A CHANGE OF ADDRESS

CLAIMANT'S NAME: \_\_\_\_\_  
ADDRESS: \_\_\_\_\_ CITY: \_\_\_\_\_ STATE: \_\_\_\_\_ ZIP: \_\_\_\_\_  
 CHECK HERE IF THIS PHONE: ( ) \_\_\_\_\_  
IS A CHANGE OF ADDRESS

CLAIMANT'S NAME: \_\_\_\_\_  
ADDRESS: \_\_\_\_\_ CITY: \_\_\_\_\_ STATE: \_\_\_\_\_ ZIP: \_\_\_\_\_  
 CHECK HERE IF THIS PHONE: ( ) \_\_\_\_\_  
IS A CHANGE OF ADDRESS

CLAIMANT'S NAME: \_\_\_\_\_  
ADDRESS: \_\_\_\_\_ CITY: \_\_\_\_\_ STATE: \_\_\_\_\_ ZIP: \_\_\_\_\_  
 CHECK HERE IF THIS PHONE: ( ) \_\_\_\_\_  
IS A CHANGE OF ADDRESS

CLAIMANT'S NAME: \_\_\_\_\_  
ADDRESS: \_\_\_\_\_ CITY: \_\_\_\_\_ STATE: \_\_\_\_\_ ZIP: \_\_\_\_\_  
 CHECK HERE IF THIS PHONE: ( ) \_\_\_\_\_  
IS A CHANGE OF ADDRESS

CLAIMANT'S NAME: \_\_\_\_\_  
ADDRESS: \_\_\_\_\_ CITY: \_\_\_\_\_ STATE: \_\_\_\_\_ ZIP: \_\_\_\_\_  
 CHECK HERE IF THIS PHONE: ( ) \_\_\_\_\_  
IS A CHANGE OF ADDRESS

UNITED STATES  
DEPARTMENT OF THE INTERIOR  
BUREAU OF LAND MANAGEMENT

RECEIPT AND ACCOUNTING ADVICE

NO. 2389178 04

TC/AZ 08/05/98

Subject: CLAIM MAINTENANCE FEE 1999

2 3 13

100.00

Applicant:

JOHN P TRUFFA  
4422 N 18TH PL  
PHOENIX AZ 85016

CK 1125

Remitter: 602 277-6451

Assignor:

LEASE MANAGEMENT DATA									
<input type="checkbox"/> NEW <input type="checkbox"/> UPDATE <input type="checkbox"/> PAYMENT									
ORIGINAL SERIAL NO.	ASG.	TYPE	ST.	CTY.	FUND SYMBOL			ACRES/UNITS	RATE
AMC 68442									

AMOUNT	ANV. DATE	EXP. DATE	BILL CYC.	S/C	DISTRICT	NEXT BILL	MISC. DATA	U of M	ACTUAL UNITS

ASSIGNMENT SERIAL NO.	ASG.	TYPE	ST.	CTY.	FUND SYMBOL			ACRES/UNITS	RATE

AMOUNT	ANV. DATE	EXP. DATE	BILL CYC.	S/C	DISTRICT	NEXT BILL	MISC. DATA	U of M	ACTUAL UNITS

APPLY REMITTANCE				Remarks:
ACTION	FUND SYMBOL	CTY.	AMOUNT	
FILING FEE				
RENTAL				
UNEARNED				
REFUND				
TOTAL				
AMOUNT DUE				
BY: _____				
DATE: _____				

<input type="checkbox"/> Lease in Escrow?	<input type="checkbox"/> KGS?	<input type="checkbox"/> Of Interest?	<input type="checkbox"/> Auto Escalates?	<input type="checkbox"/> Auto Renew?	<input type="checkbox"/> Operating Rights?	<input type="checkbox"/> Operator	<input type="checkbox"/> Bond Filed?
<b>FOR MMS USE ONLY</b>							
BILLEE				FOREST REFUGE			
NUMBER							
OCS SECTION							
CODE							



**MAINTENANCE FEE PAYMENT**

\$100.00 MAINTENANCE FEE PAYMENT DUE ON OR BEFORE AUGUST 31, 1997  
 IN LIEU OF ASSESSMENT WORK FOR THE UPCOMING ASSESSMENT  
 YEAR BEGINNING SEPTEMBER 1 OF THE YEAR NOTED ABOVE.

BUREAU OF LAND MANAGEMENT  
 ARIZONA STATE OFFICE  
 222 NORTH CENTRAL AVENUE  
 PHOENIX, AZ 85004-2003

68442, 34127, 84653  
 34122 GAS  
 COUNT: 1 \$ 100.00 INT: KC  
 FOR OFFICIAL USE ONLY

THE CLAIMS ARE SITUATED IN YAVAPAI COUNTY, ARIZONA. *SR*

**BLM SERIAL NUMBERS**

**NAMES OF CLAIMS OR SITES**

A MC 68442 THRU A MC \_\_\_\_\_ Chimax No 10 Group Ph ✓  
 COUNTY BOOK/DOCKET 399, PAGE(S) OR FEE NO(S) 528-529  
 A MC \_\_\_\_\_ THRU A MC \_\_\_\_\_  
 COUNTY BOOK/DOCKET \_\_\_\_\_, PAGE(S) OR FEE NO(S) \_\_\_\_\_

(OR) IF NOT CONSECUTIVE NUMBERS LIST SEPARATELY BELOW:

BLM SERIAL NUMBERS	NAME OF CLAIMS/SITES	COUNTY BOOK/DOCKET & PAGE OR FEE NUMBER
A MC <u>68442</u>	<u>CHIMAX No 10 Group</u>	<u>B399-P-528-529</u> ✓
A MC _____	_____	_____
A MC _____	_____	_____
A MC _____	_____	_____
A MC _____	_____	_____
A MC _____	_____	_____
A MC _____	_____	_____
A MC _____	_____	_____
A MC _____	_____	_____
A MC _____	_____	_____
A MC _____	_____	_____
A MC _____	_____	_____
A MC _____	_____	_____

CLAIMANT'S NAME: John Truffa ET AL  
 ADDRESS: 4422 N 18th Ph CITY: Phoenix STATE: AZ

CHECK HERE IF THIS IS A CHANGE OF ADDRESS  
 PHONE: 602 277-6451 ZIP: 85016

SIGNATURE: \_\_\_\_\_  
 TO RECORD WITH THE COUNTY, ONE CLAIMANT OR THE AGENT MUST SIGN

LIST ALL ADDITIONAL OWNERS ON REVERSE SIDE OF THIS FORM

**FOR OFFICIAL USE ONLY**  
 ENTERED INTO COMPUTER: 8/19/97 SR SM  
 DATE INITIALS VERIFIED

TIME STAMP  
 PHOENIX, ARIZONA  
 Aug 6 11 47 AM '97  
 RECEIVED



43 CFR 3833.0-5(e) (August 30, 1994) REQUIRES THAT THE NAMES OF ALL OF THE OWNERS AND THEIR CURRENT ADDRESSES SHALL BE IDENTIFIED ON ALL INSTRUMENTS REQUIRED TO BE RECORDED OR FILED BY THE REGULATIONS, 43 CFR SUBPART 3833.

CLAIMANT'S NAME: \_\_\_\_\_  
ADDRESS: \_\_\_\_\_ CITY: \_\_\_\_\_ STATE: \_\_\_\_\_  
 CHECK HERE IF THIS PHONE: ( ) \_\_\_\_\_ ZIP: \_\_\_\_\_ IS  
CHANGE OF ADDRESS

CLAIMANT'S NAME: \_\_\_\_\_  
ADDRESS: \_\_\_\_\_ CITY: \_\_\_\_\_ STATE: \_\_\_\_\_  
 CHECK HERE IF THIS PHONE: ( ) \_\_\_\_\_ ZIP: \_\_\_\_\_ IS  
CHANGE OF ADDRESS

CLAIMANT'S NAME: \_\_\_\_\_  
ADDRESS: \_\_\_\_\_ CITY: \_\_\_\_\_ STATE: \_\_\_\_\_  
 CHECK HERE IF THIS PHONE: ( ) \_\_\_\_\_ ZIP: \_\_\_\_\_ IS  
CHANGE OF ADDRESS

CLAIMANT'S NAME: \_\_\_\_\_  
ADDRESS: \_\_\_\_\_ CITY: \_\_\_\_\_ STATE: \_\_\_\_\_  
 CHECK HERE IF THIS PHONE: ( ) \_\_\_\_\_ ZIP: \_\_\_\_\_ IS  
CHANGE OF ADDRESS

CLAIMANT'S NAME: \_\_\_\_\_  
ADDRESS: \_\_\_\_\_ CITY: \_\_\_\_\_ STATE: \_\_\_\_\_  
 CHECK HERE IF THIS PHONE: ( ) \_\_\_\_\_ ZIP: \_\_\_\_\_ IS  
CHANGE OF ADDRESS

CLAIMANT'S NAME: \_\_\_\_\_  
ADDRESS: \_\_\_\_\_ CITY: \_\_\_\_\_ STATE: \_\_\_\_\_  
 CHECK HERE IF THIS PHONE: ( ) \_\_\_\_\_ ZIP: \_\_\_\_\_ IS  
CHANGE OF ADDRESS

CLAIMANT'S NAME: \_\_\_\_\_  
ADDRESS: \_\_\_\_\_ CITY: \_\_\_\_\_ STATE: \_\_\_\_\_  
 CHECK HERE IF THIS PHONE: ( ) \_\_\_\_\_ ZIP: \_\_\_\_\_ IS  
CHANGE OF ADDRESS

CLAIMANT'S NAME: \_\_\_\_\_  
ADDRESS: \_\_\_\_\_ CITY: \_\_\_\_\_ STATE: \_\_\_\_\_  
 CHECK HERE IF THIS PHONE: ( ) \_\_\_\_\_ ZIP: \_\_\_\_\_ IS  
CHANGE OF ADDRESS

**MAINTENANCE FEE PAYMENT**

\$100.00 MAINTENANCE FEE PAYMENT DUE ON OR BEFORE AUGUST 31, 19 97  
 IN LIEU OF ASSESSMENT WORK FOR THE UPCOMING ASSESSMENT  
 YEAR BEGINNING SEPTEMBER 1 OF THE YEAR NOTED ABOVE.

BUREAU OF LAND MANAGEMENT  
 ARIZONA STATE OFFICE  
 222 NORTH CENTRAL AVENUE  
 PHOENIX, AZ 85004-2003

COUNT: 9 \$ 900.00 INT: KC  
 FOR OFFICIAL USE ONLY

THE CLAIMS ARE SITUATED IN YAVAPAI COUNTY, ARIZONA.

BLM SERIAL NUMBERS

NAMES OF CLAIMS OR SITES

A MC 34127 THRU A MC 34131 CLIMAX #1 Thru 8 ✓  
 COUNTY BOOK/DOCKET 140, PAGE(S) OR FEE NO(S) 237 thru 244

A MC 34135 THRU A MC \_\_\_\_\_ GOLDEN AGE Nos ✓  
 COUNTY BOOK/DOCKET B 142, PAGE(S) OR FEE NO(S) 198

(OR) IF NOT CONSECUTIVE NUMBERS LIST SEPARATELY BELOW:

BLM SERIAL NUMBERS	NAME OF CLAIMS/SITES	COUNTY BOOK/DOCKET & PAGE OR FEE NUMBER
A MC <u>34127</u>	<u>CLIMAX # 1</u>	<u>B740 P-237</u>
A MC <u>34128</u>	<u>" #2</u>	<u>" " " 238</u>
A MC <u>34129</u>	<u># 3</u>	<u>" " " 239</u>
A MC <u>34130</u>	<u># 4</u>	<u>" " " 240</u>
A MC <u>34131</u>	<u># 5</u>	<u>" " " 241</u>
A MC <u>34132</u>	<u># 6</u>	<u>" " " 242</u>
A MC <u>34133</u>	<u>" 7</u>	<u>" " " 243</u>
A MC <u>34134</u>	<u>" 8</u>	<u>" " " 244</u>
A MC <u>34135</u>	<u>GOLDEN AGE Nos</u>	<u>147 198</u>
A MC _____	_____	_____
A MC _____	_____	_____
A MC _____	_____	_____

CLAIMANT'S NAME: John Truffo ET AL  
 ADDRESS: 4482 N 18th Pl CITY: Phoenix STATE: AZ

CHECK HERE IF THIS IS A CHANGE OF ADDRESS PHONE: (602) 2-27-6457 ZIP: 85016

SIGNATURE: \_\_\_\_\_  
 TO RECORD WITH THE COUNTY, ONE CLAIMANT OR THE AGENT MUST SIGN

LIST ALL ADDITIONAL OWNERS ON REVERSE SIDE OF THIS FORM

FOR OFFICIAL USE ONLY  
 ENTERED INTO COMPUTER: 8/19/97 DATE INITIALS Ja VERIFIED db

TIME STAMP  
 PHOENIX, ARIZONA  
 AUG 6 11 47 AM '97  
 RECEIVED  
 BLM AZ STATE OFFICE

43 CFR 3833.0-5(e) (August 30, 1994) REQUIRES THAT THE NAMES OF ALL OF THE OWNERS AND THEIR CURRENT ADDRESSES SHALL BE IDENTIFIED ON ALL INSTRUMENTS REQUIRED TO BE RECORDED OR FILED BY THE REGULATIONS, 43 CFR SUBPART 3833.

CLAIMANT'S NAME: John Truffa ET AL  
ADDRESS: 4422 N 18th PL CITY: PHOENIX STATE: AZ  
 CHECK HERE IF THIS PHONE: ( ) ZIP: 85016 IS  
CHANGE OF ADDRESS

CLAIMANT'S NAME: Barry Truffa  
ADDRESS: 15812 N 3rd AVE CITY: PHOENIX STATE: AZ  
 CHECK HERE IF THIS PHONE: ( ) ZIP: 85023 IS  
CHANGE OF ADDRESS

CLAIMANT'S NAME: Ronald Truffa  
ADDRESS: 71 Conroe Lane CITY: No AT The Board STATE: MA  
 CHECK HERE IF THIS PHONE: ( ) ZIP: 02763 IS  
CHANGE OF ADDRESS

CLAIMANT'S NAME: Cynthia M Graci  
ADDRESS: 1325 Red Toradon CITY: N. LAS VEGAS STATE: NV  
 CHECK HERE IF THIS PHONE: ( ) ZIP: 89051 IS  
CHANGE OF ADDRESS

CLAIMANT'S NAME: \_\_\_\_\_  
ADDRESS: \_\_\_\_\_ CITY: \_\_\_\_\_ STATE: \_\_\_\_\_  
 CHECK HERE IF THIS PHONE: ( ) ZIP: \_\_\_\_\_ IS  
CHANGE OF ADDRESS

CLAIMANT'S NAME: \_\_\_\_\_  
ADDRESS: \_\_\_\_\_ CITY: \_\_\_\_\_ STATE: \_\_\_\_\_  
 CHECK HERE IF THIS PHONE: ( ) ZIP: \_\_\_\_\_ IS  
CHANGE OF ADDRESS

CLAIMANT'S NAME: \_\_\_\_\_  
ADDRESS: \_\_\_\_\_ CITY: \_\_\_\_\_ STATE: \_\_\_\_\_  
 CHECK HERE IF THIS PHONE: ( ) ZIP: \_\_\_\_\_ IS  
CHANGE OF ADDRESS

CLAIMANT'S NAME: \_\_\_\_\_  
ADDRESS: \_\_\_\_\_ CITY: \_\_\_\_\_ STATE: \_\_\_\_\_  
 CHECK HERE IF THIS PHONE: ( ) ZIP: \_\_\_\_\_ IS  
CHANGE OF ADDRESS





43 CFR 3833.0-5(e) (August 30, 1994) REQUIRES THAT THE NAMES OF ALL OF THE OWNERS AND THEIR CURRENT ADDRESSES SHALL BE IDENTIFIED ON ALL INSTRUMENTS REQUIRED TO BE RECORDED OR FILED BY THE REGULATIONS, 43 CFR SUBPART 3833.

CLAIMANT'S NAME: John Truffa  
ADDRESS: 4422 N 18th Pl CITY: Phoenix STATE: AZ  
 CHECK HERE IF THIS PHONE: (602) 277-6457 ZIP: 85016 IS  
CHANGE OF ADDRESS

CLAIMANT'S NAME: Barry Truffa  
ADDRESS: 15812 3rd AVE W CITY: Phoenix STATE: AZ  
 CHECK HERE IF THIS PHONE: ( ) ZIP: 85023 IS  
CHANGE OF ADDRESS

CLAIMANT'S NAME: Ronald Truffa  
ADDRESS: 11 Conner Lane CITY: N. Attleboro STATE: MA  
 CHECK HERE IF THIS PHONE: ( ) ZIP: ( ) IS  
CHANGE OF ADDRESS

CLAIMANT'S NAME: Cynthia M Graci  
ADDRESS: 1326 Red Torador CITY: Las Vegas STATE: NV  
 CHECK HERE IF THIS PHONE: ( ) ZIP: ( ) IS  
CHANGE OF ADDRESS

CLAIMANT'S NAME: \_\_\_\_\_  
ADDRESS: \_\_\_\_\_ CITY: \_\_\_\_\_ STATE: \_\_\_\_\_  
 CHECK HERE IF THIS PHONE: ( ) ZIP: \_\_\_\_\_ IS  
CHANGE OF ADDRESS

CLAIMANT'S NAME: \_\_\_\_\_  
ADDRESS: \_\_\_\_\_ CITY: \_\_\_\_\_ STATE: \_\_\_\_\_  
 CHECK HERE IF THIS PHONE: ( ) ZIP: \_\_\_\_\_ IS  
CHANGE OF ADDRESS

CLAIMANT'S NAME: \_\_\_\_\_  
ADDRESS: \_\_\_\_\_ CITY: \_\_\_\_\_ STATE: \_\_\_\_\_  
 CHECK HERE IF THIS PHONE: ( ) ZIP: \_\_\_\_\_ IS  
CHANGE OF ADDRESS

CLAIMANT'S NAME: \_\_\_\_\_  
ADDRESS: \_\_\_\_\_ CITY: \_\_\_\_\_ STATE: \_\_\_\_\_  
 CHECK HERE IF THIS PHONE: ( ) ZIP: \_\_\_\_\_ IS  
CHANGE OF ADDRESS

UNITED STATES  
DEPARTMENT OF THE INTERIOR  
BUREAU OF LAND MANAGEMENT

RECEIPT AND ACCOUNTING ADVICE

NO. **2315185**  
KC/AZ 08/06/97

Subject: CLAIM MAINTENANCE FEE 1998 (16) 2 9 13 1600.00  
Applicant: TRUFFA, JOHN P.  
4422 N 18TH PL.  
PHX, AZ. 85016  
PH# 277-6451

Remitter: SAME CK#. 1048 1049 1050  
SAME

Assignor:

LEASE MANAGEMENT DATA  NEW  UPDATE  PAYMENT

ORIGINAL SERIAL NO.	ASG.	TYPE	ST.	CTY.	FUND SYMBOL	ACRES/UNITS	RATE
AMC 34122, et al							

AMOUNT	ANV. DATE	EXP. DATE	BILL CYC.	S/C	DISTRICT	NEXT BILL	MISC. DATA	U of M	ACTUAL UNITS

ASSIGNMENT SERIAL NO.	ASG.	TYPE	ST.	CTY.	FUND SYMBOL	ACRES/UNITS	RATE

AMOUNT	ANV. DATE	EXP. DATE	BILL CYC.	S/C	DISTRICT	NEXT BILL	MISC. DATA	U of M	ACTUAL UNITS

APPLY REMITTANCE

ACTION	FUND SYMBOL	CTY.	AMOUNT
FILING FEE			
RENTAL			
UNEARNED			
REFUND			
TOTAL			
AMOUNT DUE			

Remarks:

BY: \_\_\_\_\_ DATE: \_\_\_\_\_

Lease in Escrow?  
 KGS? Of Interest?  
 Auto Escalates? Operating Rights?  
 Auto Renew? Operator  
 Bond Filed?

**FOR MMS USE ONLY**

BILLEE	FOREST REFUGE
NUMBER	
OCS SECTION	
CODE	



**MAINTENANCE FEE PAYMENT**

**\$100.00 MAINTENANCE FEE PAYMENT DUE ON OR BEFORE AUGUST 31, 1996  
IN LIEU OF ASSESSMENT WORK FOR THE UPCOMING ASSESSMENT  
YEAR BEGINNING SEPTEMBER 1 OF THE YEAR NOTED ABOVE.**

BUREAU OF LAND MANAGEMENT  
ARIZONA STATE OFFICE  
3707 NORTH 7TH STREET  
PHOENIX, AZ 85014 (OR)  
P.O. BOX 16563, PHOENIX, AZ 85011

<i>AMC 68442 Sr</i>		
COUNT: <u>1</u>	\$ <u>100.<sup>00</sup></u>	INT: <u>KC</u>
<b>FOR OFFICIAL USE ONLY</b>		

THE CLAIMS ARE SITUATED IN YAVAPAI COUNTY, ARIZONA.

BLM SERIAL NUMBERS \_\_\_\_\_ NAMES OF CLAIMS OR SITES \_\_\_\_\_  
 A MC 68442 THRU A MC \_\_\_\_\_ Claim No 10 Group PL  
 COUNTY BOOK/DOCKET 399, PAGE(S) OR FEE NO(S) 528. 529  
 A MC \_\_\_\_\_ THRU A MC \_\_\_\_\_  
 COUNTY BOOK/DOCKET \_\_\_\_\_, PAGE(S) OR FEE NO(S) \_\_\_\_\_

(OR) IF NOT CONSECUTIVE NUMBERS LIST SEPARATELY BELOW:

BLM SERIAL NUMBERS	NAME OF CLAIMS/SITES	COUNTY BOOK/DOCKET & PAGE OR FEE NUMBER
A MC <del>68442</del>	<del>Claim No 10 Group</del>	
A MC <u>68442</u>	<u>Claim No 10 Group</u>	<u>B399 P528529</u>
A MC _____	_____	_____
A MC _____	_____	_____
A MC _____	_____	_____
A MC _____	_____	_____
A MC _____	_____	_____
A MC _____	_____	_____
A MC _____	_____	_____
A MC _____	_____	_____

CLAIMANT'S NAME: John Truffa ET AL  
 ADDRESS: 4422 N 18th Pl CITY: Phoenix STATE: AZ  
 CHECK HERE IF THIS IS A CHANGE OF ADDRESS PHONE: (602) 277-6451 ZIP: 85016

SIGNATURE: \_\_\_\_\_  
 TO RECORD WITH THE COUNTY, ONE CLAIMANT OR THE AGENT MUST SIGN

LIST ALL ADDITIONAL OWNERS ON REVERSE SIDE OF THIS FORM

<b>FOR OFFICIAL USE ONLY</b>		
ENTERED INTO COMPUTER: <u>7/26/96</u>	<u>AM</u>	<u>Sr</u>
DATE	INITIALS	VERIFIED

RECEIVED  
 BLM AZ STATE OFFICE  
 PHOENIX, ARIZONA  
 JUL 2 10 01 AM '96

43 CFR 3833.0-5(e) (August 30, 1994) REQUIRES THAT THE NAMES OF ALL OF THE OWNERS AND THEIR CURRENT ADDRESSES SHALL BE IDENTIFIED ON ALL INSTRUMENTS REQUIRED TO BE RECORDED OR FILED BY THE REGULATIONS, 43 CFR SUBPART 3833.

CLAIMANT'S NAME: \_\_\_\_\_

ADDRESS: \_\_\_\_\_ CITY: \_\_\_\_\_ STATE: \_\_\_\_\_

CHECK HERE IF THIS IS CHANGE OF ADDRESS PHONE: ( ) \_\_\_\_\_ ZIP: \_\_\_\_\_

CLAIMANT'S NAME: \_\_\_\_\_

ADDRESS: \_\_\_\_\_ CITY: \_\_\_\_\_ STATE: \_\_\_\_\_

CHECK HERE IF THIS IS CHANGE OF ADDRESS PHONE: ( ) \_\_\_\_\_ ZIP: \_\_\_\_\_

CLAIMANT'S NAME: \_\_\_\_\_

ADDRESS: \_\_\_\_\_ CITY: \_\_\_\_\_ STATE: \_\_\_\_\_

CHECK HERE IF THIS IS CHANGE OF ADDRESS PHONE: ( ) \_\_\_\_\_ ZIP: \_\_\_\_\_

CLAIMANT'S NAME: \_\_\_\_\_

ADDRESS: \_\_\_\_\_ CITY: \_\_\_\_\_ STATE: \_\_\_\_\_

CHECK HERE IF THIS IS CHANGE OF ADDRESS PHONE: ( ) \_\_\_\_\_ ZIP: \_\_\_\_\_

CLAIMANT'S NAME: \_\_\_\_\_

ADDRESS: \_\_\_\_\_ CITY: \_\_\_\_\_ STATE: \_\_\_\_\_

CHECK HERE IF THIS IS CHANGE OF ADDRESS PHONE: ( ) \_\_\_\_\_ ZIP: \_\_\_\_\_

CLAIMANT'S NAME: \_\_\_\_\_

ADDRESS: \_\_\_\_\_ CITY: \_\_\_\_\_ STATE: \_\_\_\_\_

CHECK HERE IF THIS IS CHANGE OF ADDRESS PHONE: ( ) \_\_\_\_\_ ZIP: \_\_\_\_\_

CLAIMANT'S NAME: \_\_\_\_\_

ADDRESS: \_\_\_\_\_ CITY: \_\_\_\_\_ STATE: \_\_\_\_\_

CHECK HERE IF THIS IS CHANGE OF ADDRESS PHONE: ( ) \_\_\_\_\_ ZIP: \_\_\_\_\_





## MAINTENANCE FEE PAYMENT

**\$100.00 MAINTENANCE FEE PAYMENT DUE ON OR BEFORE AUGUST 31, 19\_\_  
IN LIEU OF ASSESSMENT WORK FOR THE UPCOMING ASSESSMENT  
YEAR BEGINNING SEPTEMBER 1 OF THE YEAR NOTED ABOVE.**

BUREAU OF LAND MANAGEMENT  
ARIZONA STATE OFFICE  
3707 NORTH 7TH STREET  
PHOENIX, AZ 85014 (OR)  
P.O. BOX 16563, PHOENIX, AZ 85011

34122	34127
68442	84653
COUNT: <u>16</u> \$ <u>1600<sup>00</sup></u> INT: <u>YAH</u>	
<b>FOR OFFICIAL USE ONLY</b>	

THE CLAIMS ARE SITUATED IN YAVAPAI COUNTY, ARIZONA.

**BLM SERIAL NUMBERS** **NAMES OF CLAIMS OR SITES**

A MC 34127 THRU A MC 34134 CLIMAX 1-8

COUNTY BOOK/DOCKET 140, PAGE(S) OR FEE NO(S) 237 - 244

A MC \_\_\_\_\_ THRU A MC \_\_\_\_\_

COUNTY BOOK/DOCKET \_\_\_\_\_, PAGE(S) OR FEE NO(S) \_\_\_\_\_

(OR) IF NOT CONSECUTIVE NUMBERS LIST SEPARATELY BELOW:

BLM SERIAL NUMBERS	NAME OF CLAIMS/SITES	COUNTY BOOK/DOCKET & PAGE OR FEE NUMBER
A MC <u>34122</u>	<u>EVA-K</u>	<u>351 / 278</u>
A MC <u>34123</u>	<u>PLUTO</u>	<u>351 / 280</u>
A MC <u>34124</u>	<u>VIVIAN-B</u>	<u>351 / 281</u>
A MC <u>34125</u>	<u>LOIS-H</u>	<u>351 / 279</u>
A MC <u>34126</u>	<u>A-SQUARE</u>	<u>351 / 272</u>
A MC <u><del>34127</del> 34135</u>	<u>GOLDEN AGE NO. 5</u>	<u>147 / 198</u>
A MC <u>68442</u>	<u>CLIMAX #10 GROUP</u>	<u>399 / 528</u>
A MC <u>84666</u>	<u>RHONDA-VERONICA</u>	<u>357 / 277</u>
A MC _____	_____	_____
A MC _____	_____	_____

CLAIMANT'S NAME: JOHN TROFFA T&R LAND & MINING Co,

ADDRESS: 4422 N 18<sup>TH</sup> PLACE CITY: PHOENIX STATE: AZ

CHECK HERE IF THIS IS A CHANGE OF ADDRESS PHONE: (602) 277-6451 ZIP: 85016

SIGNATURE: \_\_\_\_\_  
TO RECORD WITH THE COUNTY, ONE CLAIMANT OR THE AGENT MUST SIGN

LIST ALL ADDITIONAL OWNERS ON REVERSE SIDE OF THIS FORM

**FOR OFFICIAL USE ONLY**

ENTERED INTO COMPUTER: 7-7-95 (TR) YAH

DATE                      INITIALS                      VERIFIED

TIME STAMP

RECEIVED  
BLM AZ STATE OFFICE  
JUL 6 1 12 PM '95  
PHOENIX, ARIZONA





RECORDED AS A NOTICE OF INTENT TO HOLD MINING CLAIMS 68442

84653

RECEIVED  
BLM AZ STATE OFFICE  
JUL 11 10 02 AM '94  
PHOENIX, ARIZONA

STATE OF ARIZONA, County of \_\_\_\_\_) SS:

**CERTIFICATION OF PAYMENT OF RENTAL FEE  
IN LIEU OF AFFIDAVIT OF ANNUAL ASSESSMENT WORK**

JOHN TRUFFA, being first duly sworn, deposes and says that:

1. He is one of the owners of the following described unpatented lode and placer mining claims situated in YAVAPAI County, Arizona (the "Claims"), the location notices of which are of record in said county, and in the records of the Arizona State Office of the Bureau of Land Management under the file numbers indicated as follows:

CLIMAX #10 GROUP B399P528-529 AMC 68 442 Pl.  
Name of Claim County Recorder's Data BLM Serial AMC No.

Located in Sec(s) L, 36, Township 12N-13N Range 3W

RHONDA-VERONICA B351P278 84666 Pl.  
Name of Claim County Recorder's Data BLM Serial AMC No.

Located in Sec(s) 36SW, Township 12N Range 3W

2. Pursuant to Amendment Number 18 of H.R. 5503, of the Department of the Interior and Related Agencies Appropriations Act, 1993, owner has paid a rental fee of \$100 per claim for the assessment year ending September 1, 1993, and an advance rental of \$100 per claim for the assessment year beginning on September 1, 1993, in lieu of recording an affidavit of performance of annual assessment work. Owner further states, however, that mineral production activities have occurred upon the Claims during the past assessment year that would have ordinarily qualified as annual assessment work.

3. The name and address of the owners of the Claim for which this Certificate is prepared is John Truffa  
4422N 18th Pl. Phoenix AZ 85016 ANN TRUFFA MD, Priner George  
Cynth 14 Gacci 4422N 18th Pl. Phoenix **THIS IS NOT A CHANGE OF ADDRESS.**

4. The Claims are held and claimed by the owner for the valuable mineral contained therein, and the owner intends to continue development of the claims.

DATED this 2 day of July, 19 94.

John P Truffa


The foregoing instrument was acknowledged before me this 2 day of July, 19 94 by

John Truffa

Phillip Carlson  
Notary Public

My Commission Expires: 3-1-98

**ENTERED IN COMPUTER**  
482 7-12-94



SR



UNITED STATES  
DEPARTMENT OF THE INTERIOR  
BUREAU OF LAND MANAGEMENT

RECEIPT AND ACCOUNTING ADVICE

NO. 2061875

SM/AZ

07/11/94

6844  
8465  
OK

Subject: CLAIM MAINTENANCE FEE 1995 (2)

2 1 13

200.00

Applicant: JOHN TRUFFA, ET AL  
4422 N. 18TH PLACE  
PHOENIX, AZ 85016

Remitter: SAME - CK #1053

Assignor:

LEASE MANAGEMENT DATA  NEW  UPDATE  PAYMENT

ORIGINAL SERIAL NO.	ASG.	TYPE	ST.	CTY.	FUND SYMBOL	ACRES/UNITS	RATE
AMC 68442, 84666							

AMOUNT	ANV. DATE	EXP. DATE	BILL CYC.	S/C	DISTRICT	NEXT BILL	MISC. DATA	U of M	ACTUAL UNITS

ASSIGNMENT SERIAL NO.	ASG.	TYPE	ST.	CTY.	FUND SYMBOL	ACRES/UNITS	RATE

AMOUNT	ANV. DATE	EXP. DATE	BILL CYC.	S/C	DISTRICT	NEXT BILL	MISC. DATA	U of M	ACTUAL UNITS

APPLY REMITTANCE

ACTION	FUND SYMBOL	CTY.	AMOUNT
FILING FEE			
RENTAL			
UNEARNED			
REFUND			
TOTAL			
AMOUNT DUE			

Remarks:

BY: \_\_\_\_\_ DATE: \_\_\_\_\_

Lease in Escrow?  
 KGS?  
 Auto Escalates?  
 Auto Renew?

Of Interest?  
 Operating Rights?  
 Operator  
 Bond Filed?

FOR MMS USE ONLY	
BILLEE NUMBER	FOREST REFUGE
OCS SECTION	
CODE	



68442  
SR

# RECORDED AS A NOTICE OF INTENT TO HOLD MINING CLAIMS

STATE OF ARIZONA, County of MAR ) SS:

## CERTIFICATION OF PAYMENT OF RENTAL FEE IN LIEU OF AFFIDAVIT OF ANNUAL ASSESSMENT WORK

JOHN TRUFFA, being first duly sworn, deposes and says that:

1. He is one of the owners of the following described unpatented lode and placer mining claims situated in Yavapai County, Arizona (the "Claims"), the location notices of which are of record in said county, and in the records of the Arizona State Office of the Bureau of Land Management under the file numbers indicated as follows:

RECEIVED  
OFFICE  
STATE  
AZ  
AUG 10 1993  
BUREAU OF LAND MANAGEMENT

<u>CLIMAX #10 GROUP</u> ✓	<u>B399 P528-529</u>	<u>68442</u> Ph.
Name of Claim	County Recorder's Data	BLM Serial AMC No.
Located in Sec(s) <u>1336</u>	Township <u>12N-13N</u>	Range <u>3W</u>
Name of Claim	County Recorder's Data	BLM Serial AMC No.
Located in Sec(s)	Township	Range

2. Pursuant to Amendment Number 18 of H.R. 5503, of the Department of the Interior and Related Agencies Appropriations Act, 1993, owner has paid a rental fee of \$100 per claim for the assessment year ending September 1, 1993, and an advance rental of \$100 per claim for the assessment year beginning on September 1, 1993, in lieu of recording an affidavit of performance of annual assessment work. Owner further states, however, that mineral production activities have occurred upon the Claims during the past assessment year that would have ordinarily qualified as annual assessment work.

3. The name and address of the owners of the Claim for which this Certificate is prepared is John Truffa  
4422 N 18th Pl. Phoenix, AZ 85016  
Synshiq M. Graci, 4422 N 18th Pl. Phoenix, AZ 85016; ANN, TRUFFA <sup>MD Prince Borse</sup> THIS IS NOT A CHANGE OF ADDRESS.

4. The Claims are held and claimed by the owner for the valuable mineral contained therein, and the owner intends to continue development of the claims.

DATED this Aug day of 20th, 1993.

John P. Truffa

The foregoing instrument was acknowledged before me this 20 day of Aug, 1993 by

John Truffa

[Signature]  
Notary Public

My Commission Expires Dec. 1, 1996

My Commission Expires: \_\_\_\_\_

I am paying my rental fee  
for 1993 and 1994  
on the claims

93 + 94  
ENTERED IN COMPUTER  
9/3/93  
SR  
call 1-11-94  
E. Stahl



UNITED STATES  
DEPARTMENT OF THE INTERIOR  
BUREAU OF LAND MANAGEMENT

RECEIPT AND ACCOUNTING ADVICE

NO. 2044351

WB/AZ

08/23/93

Subject: CLAIM RENTAL FEE 1993 & 1994 (1)

2 8 13

200.00

Applicant:  
JOHN TRUFFA  
4422 N. 18TH PL.  
PHOENIX AZ 85016

Remitter: SAME CK # 995

Assignor:

LEASE MANAGEMENT DATA  NEW  UPDATE  PAYMENT

ORIGINAL SERIAL NO.	ASG.	TYPE	ST.	CTY.	FUND SYMBOL	ACRES/UNITS	RATE
AMC 68442							

AMOUNT	ANV. DATE	EXP. DATE	BILL CYC.	S/C	DISTRICT	NEXT BILL	MISC. DATA	U of M	ACTUAL UNITS

ASSIGNMENT SERIAL NO.	ASG.	TYPE	ST.	CTY.	FUND SYMBOL	ACRES/UNITS	RATE

AMOUNT	ANV. DATE	EXP. DATE	BILL CYC.	S/C	DISTRICT	NEXT BILL	MISC. DATA	U of M	ACTUAL UNITS

APPLY REMITTANCE

ACTION	FUND SYMBOL	CTY.	AMOUNT
FILING FEE			
RENTAL			
UNEARNED			
REFUND			
TOTAL			
AMOUNT DUE			

Remarks:

BY:

DATE:

- Lease in Escrow?
- KGS?
- Auto Escalates?
- Auto Renew?

- Of Interest?
- Operating Rights?
- Operator
- Bond Filed?

FOR MMS USE ONLY

BILLEE NUMBER	FOREST REFUGE
OCS SECTION	
CODE	



STATE OF ARIZONA, }  
 County of \_\_\_\_\_ } ss.  
 In Docket No. \_\_\_\_\_, Page \_\_\_\_\_

I hereby certify that the within instrument was filed and recorded | Fee No.



INSTRUMENT # 9235332  
 OFFICIAL RECORDS OF  
 YAVAPAI COUNTY  
 PATSY C. JENNEY  
 REQUEST OF:

JOHN TRUFFA  
 DATE: 08/20/92 TIME: 10:15  
 FEE: 5.00 SC: 4.00 PT:  
 BOOK 2522 PAGE 089 PAGES: 001

BOOK	2522
PAGE	089
FEE	9.00
MAP	
FILE	

When recorded mail to: MICROFILMED

## AFFIDAVIT OF PERFORMANCE OF ANNUAL WORK

State of Arizona }  
 County of Yavapai } ss.

34127 34122  
 84653  
 68442

1. T&R Land & Mining Co dba John P Truffa  
 Name  
4922 N 18th Place  
 Address  
Phoenix AZ 85016  
 City State Zip

RECEIVED  
 BLM AZ STATE OFFICE  
 NOV 2 11 50 AM '92  
 PHOENIX, ARIZONA

being duly sworn according to law deposes and says that they are a citizen of the United States more than eighteen years of age and that all of the facts set forth in this affidavit are true and correct according to the best of their knowledge, information and belief.

2. That they are personally acquainted with the mining claim named CLIMAX #1 thru #8  
Golden Age No 5 <sup>alt Continguous</sup> situate in the Hassayampa Mining District,  
Yavapai County, Arizona, the location of which is recorded in the office of  
 the County Recorder of that County in Book 140 & 147, Page 237 thru 244-198. Notice of  
 location is posted in Section (1) One, Township 12 N, Range 3 W, G&SRB&M.

3. That between the dates of Sept 2nd 1991 and Aug 20th 1992  
 at least Nine hundred Dollars (\$ 900.00)  
 dollars worth of work and improvements were done and performed upon this claim not including  
 location work.

4. The work and improvements were made by and at the expense of T&R Land and Mining  
dba John P Truffa, owners of the mine for the  
 purpose of complying with the laws of the United States pertaining to assessments or annual work.

5. John P Truffa, Douglas Hanson Sr, Douglas Hanson Jr (Geology)  
Bibb Hanson and others  
 were the names of the persons employed by the owner who labored to do the work and improvements.

6. The work and improvements done were Cleaned Portal partially to give access  
into the mine, Sampled & assayed lower & upper levels, some  
Road work, performed Exploratory Geology work, inspected and  
repaired some ladder steps & raises, checked out location corners  
Purchased 4 wheel drive Veh to replace the one stolen post warning signs  
 BLM Serial Nos AMC 34127 thru AMC 34134 AMC 34136 JPT

Dated Aug 19 1992 John P Truffa  
 Signature

Subscribed to and sworn before me, a Notary Public, this 19 day of August  
1992, by John P Truffa

My Commission expires Oct 31, 1992  
Buttleworth  
 Notary Public



STATE OF ARIZONA,

County of \_\_\_\_\_

In Docket No. \_\_\_\_\_

When recorded mail to:

INDEXED & MICROFILMED

I hereby certify that the within instrument was filed and recorded. Fee No.:



INSTRUMENT # 9235330  
OFFICIAL RECORDS OF  
YAVAPAI COUNTY  
PATSY C. JENNEY  
REQUEST OF:

JOHN TRUFFA  
DATE: 08/20/92 TIME: 10:15  
FEE: 5.00 SC: 4.00 PT:  
BOOK 2522 PAGE 087 PAGES: 001

Deputy Recorder

GR	FILE
MAP	3
SC	
PCL	55
3	4

# AFFIDAVIT OF PERFORMANCE OF ANNUAL WORK

State of Arizona

County of Yavapai

1. Ts R Land & Mining Co dba John P Truffa

4422 N 18th Ph.

Phoenix

Ariz.

85016

being duly sworn according to law deposes and says that they are a citizen of the United States more than eighteen years of age and that all of the facts set forth in this affidavit are true and correct according to the best of their knowledge, information and belief.

2. That they are personally acquainted with the mining claim named 9 K1 thru 4 Kx <sup>aka continuous claims</sup> Cotoston Group etc situate in the Hassayampai Mining District, Yavapai County, Arizona, the location of which is recorded in the office of the County Recorder of that County in Book 1252-357 Page 277-278 1252/821-849 Page 80 thru 866 Notice of location is posted in Section 25-26 35-36, Township 12<sup>th</sup> N, Range 3<sup>rd</sup> W, G&SRB&M.

3. That between the dates of Sept 1st 1991 and Aug 19th 1992 at least Thirty Four hundred Dollars (\$3,400.00) dollars worth of work and improvements were done and performed upon this claim not including location work.

4. The work and improvements were made by and at the expense of Ts R Land Mining Co dba John P Truffa, owners of the mine for the purpose of complying with the laws of the United States pertaining to assessments or annual work.

5. John Truffa, Juan Herrera, Douglas Hanson Sr, Douglas Hanson Jr, Bill Hanson <sup>Geologists</sup> The Steep Rocking Mining Co were the names of the persons employed by the owner who labored to do the work and improvements.

6. The work and improvements done were Portals work, Fence work, Road work, Trench work, Assay, Samples, Exploration and Geology work, other checked out location corners purchased 4 wheel Dr. Veh. to replace

The 4 wheel Veh. that was stolen takes a 4 wheel Veh. for express repairs to claims posted  
Warning Signs - 1st or signs danger, owner's labor performance being  
AMC 84653 thru 84662 thru 84681

Dated Aug 19th 1992

84653-84681

John P. Truffa  
Signature

SEAL

Subscribed to and sworn before me, a Notary Public, this 19 day of August

1992, by John P. Truffa

My Commission expires My Commission Expires Oct 31, 1992

BOOK 2522 PAGE 87

Rufle Wool  
Notary Public

RECEIVED  
STATE OFFICE  
11 50 AM '92  
PHOENIX, ARIZONA

BHM Serial No - AMC 84653 thru 84662 thru 84681

STATE OF ARIZONA, }  
County of \_\_\_\_\_ } ss.

I hereby certify that the within instrument was filed and recorded

Fee No.:

In Docket No. \_\_\_\_\_, Page \_\_\_\_\_



INSTRUMENT # 9235329  
OFFICIAL RECORDS OF  
YAVAPAI COUNTY  
PATSY C. JENNEY  
REQUEST OF:

JOHN TRUFFA  
DATE: 08/20/92 TIME: 10:15  
FEE: 5.00 SC: 4.00 PT:  
BOOK 2522 PAGE 086 PAGES: 001

GR	FEE
MAP	24
PCL	85
	14

When recorded mail to:

*Below*

# AFFIDAVIT OF PERFORMANCE OF ANNUAL WORK

State of Arizona

County of Yavapai } ss.

RECEIVED  
BLM AZ STATE OFFICE  
NOV 5 11 50 AM '92  
PHOENIX, ARIZONA

1. Ter Lande Mining Co dba John P Truffa  
Name  
9922 N 18th Ph-  
Address  
Phoenix AZ. 85016  
City State Zip

being duly sworn according to law deposes and says that they are a citizen of the United States more than eighteen years of age and that all of the facts set forth in this affidavit are true and correct according to the best of their knowledge, information and belief. Placer Claims

- That they are personally acquainted with the mining claim named Chimex #10 and #11 amended Jan 7, 1966 with Con Tickers situate in the Hassayampai Mining District, Yavapai County, Arizona, the location of which is recorded in the office of the County Recorder of that County in Book 399, Page 528-529. Notice of location is posted in Section 12, 11, 12-36 Township 12N 12E N, Range 3W, G&SRB&M.
- That between the dates of Sept. 1st 1991 and Aug. 20th 1992 at least Three hundred Dollars (\$ 300.00) dollars worth of work and improvements were done and performed upon this claim not including location work.
- The work and improvements were made by and at the expense of Ter Lande Mining Co dba John P Truffa, owner of the mine for the purpose of complying with the laws of the United States pertaining to assessments or annual work.
- John P Truffa, Juan Herrera, Douglas Hanson & Douglas Hanson Jr (Geologist) Bill Hanson. were the names of the persons employed by the owner who labored to do the work and improvements.
- The work and improvements done were Repair Keene Surface Dredge, Repair Shuice's Box's, Exploration and Evaluate, Repair Road's Jo and the Claims, post warning Signs etc

BLM Serial No 1 AMC 68442 AMC 68443

Dated Aug 19th 1992 John P Truffa  
Signature

Subscribed to and sworn before me, a Notary Public, this 19 day of August 1992, by John P Truffa

My Commission expires My Commission Expires Oct. 31, 1992  
Butte Booth  
Notary Public



STATE OF ARIZONA, } ss.

I hereby certify that the within instrument was filed and recorded

Fee No.

County of \_\_\_\_\_

In Docket No. \_\_\_\_\_



INSTRUMENT # 9235331  
OFFICIAL RECORDS OF  
YAVAPAI COUNTY  
PATSY C. JENNEY  
REQUEST OF:

JOHN TRUFFA  
DATE: 08/20/92 TIME: 10:15  
FEE: 5.00 SC: 4.00 PT:  
BOOK 2522 PAGE 088 PAGES: 001

Fee: \$

DA	FEE
✓	✓
MP	SI
✓	✓
PCL	SS
✓	✓
SI	SI
✓	✓
SI	SI
✓	✓

When recorded mail to:

INDEXED &  
MICROFILMED

# AFFIDAVIT OF PERFORMANCE OF ANNUAL WORK

State of Arizona

County of Yavapai } ss.

RECEIVED  
BLM AZ STATE OFFICE  
NOV 5 11 50 AM '92  
PHOENIX, ARIZONA

1. TER Land and Mining Co dba John P Truffa  
Name

1922 N 18th Pl  
Address

Phoenix  
City

AZ.  
State

85016  
Zip

being duly sworn according to law deposes and says that they are a citizen of the United States more than eighteen years of age and that all of the facts set forth in this affidavit are true and correct according to the best of their knowledge, information and belief.

2. That they are personally acquainted with the mining claim named COTOCTON GROUP.

EVA, PLUTO, VIVIAN B. 9th Court, 100 S. Louise & A Square situate in the Hossayampi Mining District,  
Yavapai County, Arizona, the location of which is recorded in the office of

the County Recorder of that County in Book 351, Page 277 thru 281 Notice of location is posted in Section 35, 36, Township 123 N, Range 3 W, G&SRB&M.

3. That between the dates of Sept. 2nd 1991 and Aug 20, 1992 at least FIVE Hundred Dollars (\$ 500.00) dollars worth of work and improvements were done and performed upon this claim not including location work.

4. The work and improvements were made by and at the expense of TER Land and Mining Co dba John P Truffa, owners of the mine for the purpose of complying with the laws of the United States pertaining to assessments or annual work.

5. John P Truffa - D.E. Hanson, Wm Hanson, Jason Herrera and others were the names of the persons employed by the owner who labored to do the work and improvements.

6. The work and improvements done were perform Exploration work Road Repair. purchase Dredge pump - Repair 4wbl Drive for egress & egress, Post Danger & Warning Signs, Repair Fence, underground working, Sampling Clear Edit Depress, Porta h work, etc  
BLM Serial No. AMC 39122 thru AMC 39126

Dated Aug 19 1992  
BOOK 2522 PAGE 88

John P Truffa  
Signature

SEAL

Subscribed to and sworn before me, a Notary Public, this 19 day of August 1992, by John P Truffa

My Commission expires My Commission Expires Oct. 31, 1992

Buttle Booth  
Notary Public

UNITED STATES  
DEPARTMENT OF THE INTERIOR  
BUREAU OF LAND MANAGEMENT

RECEIPT AND ACCOUNTING ADVICE

CP/AZ NO. 1950608  
11/85/88

Subject: AFFIDAVITS OF ASSESSMENT WORK (46)

2 7 12

230.00

Applicant:

JOHN P TRUFFA  
4422 N 18TH PL  
PHOENIX, AZ 85016

SAME - CK #917

Remitter:

Assignor:

LEASE MANAGEMENT DATA									
<input type="checkbox"/> NEW <input type="checkbox"/> UPDATE <input type="checkbox"/> PAYMENT									
ORIGINAL SERIAL NO.	ASG.	TYPE	ST.	CTY.	FUND SYMBOL			ACRES/UNITS	
AMC 34127, ET AL									
AMOUNT	ANV. DATE	EXP. DATE	BILL CYC.	S/C	DISTRICT	NEXT BILL	MISC. DATA	U of M	ACTUAL
ASSIGNMENT SERIAL NO.	ASG.	TYPE	ST.	CTY.	FUND SYMBOL			ACRES/UNITS	
AMOUNT	ANV. DATE	EXP. DATE	BILL CYC.	S/C	DISTRICT	NEXT BILL	MISC. DATA	U of M	ACTUAL

APPLY REMITTANCE			
ACTION	FUND SYMBOL	CTY.	AMOUNT
FILING FEE			
RENTAL			
UNEARNED			
REFUND			
TOTAL			
AMOUNT DUE			

Remarks:

ACK. CP

BY:

DATE:

- Lease in Escrow?
- KGS? Of Interest?
- Auto Escalates? Operating Rights?
- Auto Renew? Operator
- Bond Filed?

FOR MMS USE ONLY

BILLEE		FOREST REFUGE
NUMBER		
OCS SECTION		
CODE		

CASE FOLDER COPY



68442

STATE OF ARIZONA, } ss. I hereby certify that the within instrument was filed and recorded  
County of \_\_\_\_\_, 19\_\_\_\_, at \_\_\_\_\_ M.  
In Docket No. \_\_\_\_\_, Page \_\_\_\_\_, at the request of \_\_\_\_\_

Fee No.: 31427

34122

When recorded mail to:

Witness my hand and official seal.

County Recorder

Fee: \$

By \_\_\_\_\_

Deputy Recorder

# AFFIDAVIT OF PERFORMANCE OF ANNUAL WORK

State of Arizona

County of YAVAPAI } ss

RECEIVED  
B.L. AZ STATE OFFICE  
DENVER, ARIZONA  
JUN 11 11 42 AM '91

1. For hand and Mining Co dba John P. Truffa  
4422 N 18th Pl  
Name \_\_\_\_\_  
Address \_\_\_\_\_  
Phoenix AZ 85016  
City State Zip

being duly sworn according to law deposes and says that they are a citizen of the United States more than eighteen years of age and that all of the facts set forth in this affidavit are true and correct according to the best of their knowledge, information and belief.

2. That they are personally acquainted with the mining claim named COTOCOTON Group CHIMAXTIO and #118 group a mndok neth 1961 situate in the HASSAYAMPAMI Mining District, EVAK PHOTO, Vivian B Louise & A-Square YAVAPAI County, Arizona, the location of which is recorded in the office of the County Recorder of that County in Book 399 Page 528-529 2776/28. Notice of location is posted in Section 35-36, Township 12N-123N, Range 3RW, G&SRB&M.

3. That between the dates of Sept 1st 1990 and June 10 1991 at least Eight hundred dollars (\$800.00) dollars worth of work and improvements were done and performed upon this claim not including location work.

4. The work and improvements were made by and at the expense of John P. Truffa (owners), owners of the mine for the purpose of complying with the laws of the United States pertaining to assessments or annual work.

5. Lynn Eideuch, Leo Atkins, Barry Stillman, John, Barry and Ronald Truffa and others were the names of the persons employed by the owner who labored to do the work and improvements.

6. The work and improvements done were Rebuild and repair road to and on the claim. Clean up debris, repair fence, Rebuild to the entrance of the mine, cleaned track way and ditch inside the mine. rebuild stopes. Performed Exploratory work on Phase Claim, repaired gas to place.  
(BKM assigned Serial NAMA MC 34122 thru 34126)

Dated June 10, 1991 John P. Truffa  
Signature

Subscribed to and sworn before me, a Notary Public, this 10 day of June 1991, by John P. Truffa

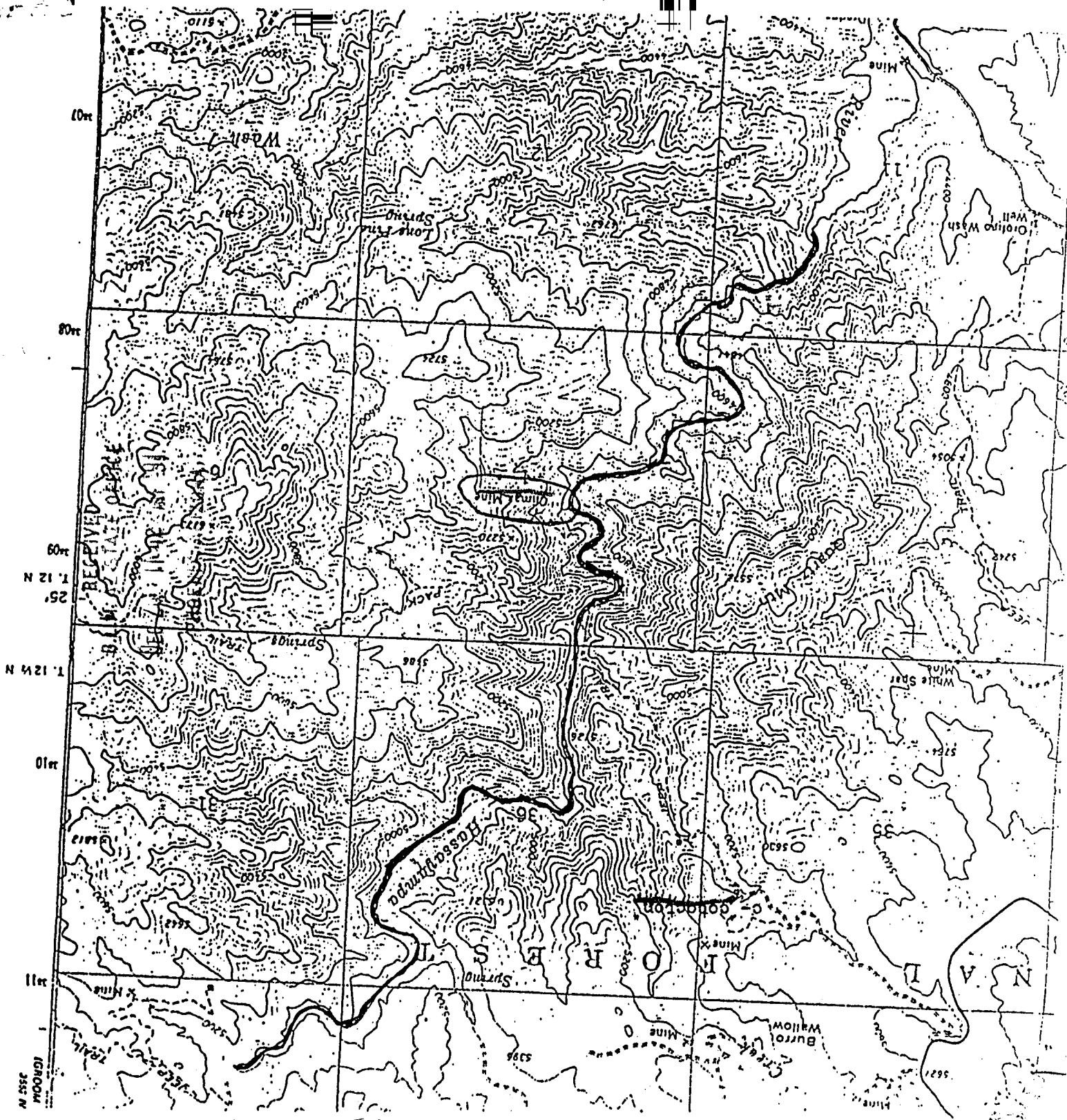
My Commission expires My Commission Expires July 31, 1993  
Julia A. Hinerman  
Notary Public

CHIMAXTIO and #118 group a mndok neth 1961  
BKM assigned Serial NAMA MC 34122 thru 34126  
AHC 68442-68443  
7/11/91





MINING CLAIMS SITUATED IN THE HASSAYAMPAL  
MINING DISTRICT OF YAVAPAI COUNTY





UNITED STATES  
DEPARTMENT OF THE INTERIOR  
BUREAU OF LAND MANAGEMENT

RECEIPT AND ACCOUNTING ADVICE

NO. 1731151

Subject: AFFIDAVIT OF LABOR ( 46) ✓ BF/AZ 2 38 12 230.00  
Applicant: AMC 68442, et al

John P. Truffa  
4422 N. 18th Place  
Phoenix, AZ 85016

*ok ep*

Remitter: Same - Ck #895

Assignor:

LEASE MANAGEMENT DATA										
<input type="checkbox"/> NEW <input type="checkbox"/> UPDATE <input type="checkbox"/> PAYMENT										
ORIGINAL SERIAL NO.	ASG.	TYPE	ST.	CTY.	FUND SYMBOL			ACRES/UNITS	RATE	
AMC 68442, et al										
AMOUNT	ANV. DATE	EXP. DATE	BILL CYC.	S/C	DISTRICT	NEXT BILL	MISC. DATA	U of M	ACTUAL UNITS	
ASSIGNMENT SERIAL NO.	ASG.	TYPE	ST.	CTY.	FUND SYMBOL			ACRES/UNITS	RATE	
AMOUNT	ANV. DATE	EXP. DATE	BILL CYC.	S/C	DISTRICT	NEXT BILL	MISC. DATA	U of M	ACTUAL UNITS	

APPLY REMITTANCE				Remarks:  <i>ACK</i>  <i>Baf</i>
ACTION	FUND SYMBOL	CTY.	AMOUNT	
FILING FEE				
RENTAL				
UNEARNED				
REFUND				
TOTAL				
AMOUNT DUE				
BY: _____				
DATE: _____				

<input type="checkbox"/> Lease in Escrow? <input type="checkbox"/> KGS? <input type="checkbox"/> Auto Escalates? <input type="checkbox"/> Auto Renew?	Of Interest? Operating Rights? Operator Bond Filed?	<b>FOR MMS USE ONLY</b>	
		BILLEE NUMBER	FOREST REFUGE
		OCS SECTION CODE	




STATE OF ARIZONA, }  
County of \_\_\_\_\_ } ss.

I hereby certify that the within instrument was filed and recorded

INDEXED &  
MICROFILMED

In Docket No. \_\_\_\_\_, Page \_\_\_\_\_



INSTRUMENT # 9028621  
OFFICIAL RECORDS OF  
YAVAPAI COUNTY  
PATSY C. JENNEY  
REQUEST OF:

JOHN P TRUFFA  
DATE: 07/26/90 TIME: 11:00  
FEE: 5.00 SC: 4.00 PT:  
BOOK 2273 PAGE 376 PAGES: 001

When recorded mail to:

**RUSH**

Witne

By -

BK	FEE
MAP	\$4
CL	\$5
	\$1
	4

# AFFIDAVIT OF PERFORMANCE OF ANNUAL WORK

State of Arizona

County of YAVAPAI } ss. 68442-56

1. TER LAND and MINING Co, dbq John P. Truffa  
 Name  
4422 N 18th Place  
 Address  
Phoenix AZ 85016  
 City State Zip

being duly sworn according to law deposes and says that they are a citizen of the United States more than eighteen years of age and that all of the facts set forth in this affidavit are true and correct according to the best of their knowledge, information and belief.

2. That they are personally acquainted with the mining claim named CLIMAX #10 and #11  
Group amended June 7, 1946 alt, contiguous claims situate in the Hassayampai Mining District,  
YAVAPAI County, Arizona, the location of which is recorded in the office of  
 the County Recorder of that County in Book 399, Page 528-529. Notice of  
 location is posted in Section 2, 11, 12, 36 Township 12N-12.5N, Range 3RW, G&SRB&M.

3. That between the dates of Sept 1st 1989 and July 26 1990  
 at least two hundred dollars \$200.00  
 dollars worth of work and improvements were done and performed upon this claim not including  
 location work.

4. The work and improvements were made by and at the expense of John P Truffa  
 \_\_\_\_\_, owners of the mine for the  
 purpose of complying with the laws of the United States pertaining to assessments or annual work.

5. John P Truffa and others  
 \_\_\_\_\_  
 were the names of the persons employed by the owner who labored to do the work and improvements.

6. The work and improvements done were Repair Equipment, Repair,  
Grade Roads too and on the Claims, Exploration  
Replaced some monuments

BLM-assigned Serial No. AMC 68442-68443

Dated July 23 1990 John P Truffa  
 Signature  
 BOOK 2273 PAGE 376

Subscribed to and sworn before me, a Notary Public, this 23 day of July  
 1990, by John P. Truffa

My Commission expires Nov. 30, 1990  
Wesmark Ost  
 Notary Public

RECEIVED  
 BLM AZ STATE OFFICE  
 DEC 27 2 12 PM '90



STATE OF ARIZONA,

County of \_\_\_\_\_

ss.

reby certify that the within instrument wa      and recorded

, 19    , at      M.

In Docket No. \_\_\_\_\_, Page \_\_\_\_\_, at the request of

Fee No.:

68442

*[Handwritten initials]*

When recorded mail to:

Witness my hand and official seal.

County Recorder

Fee: \$

By \_\_\_\_\_

Deputy Recorder

# AFFIDAVIT OF PERFORMANCE OF ANNUAL WORK

State of Arizona

County of Yavapai } ss

1. John P Truffa

Name

4429 N 18th Pl

Address

Phoenix

City

Az.

State

8501

Zip

RECEIVED OFFICE  
B.L.M. AZ STATE  
MAY 16 1 35 PM '88  
PHOENIX, ARIZONA

being duly sworn according to law deposes and says that they are a citizen of the United States more than eighteen years of age and that all of the facts set forth in this affidavit are true and correct according to the best of their knowledge, information and belief.

2. That they are personally acquainted with the mining claim named Climax #10 and #11 Group amended June 7, 1966 with Continuous Claim situate in the Hassayampa Mining District,

Yavapai County, Arizona, the location of which is recorded in the office of the County Recorder of that County in Book 399, Page 528-529. Notice of location is posted in Section 36, Township 12N12E, Range 3RW, G&SRB&M.

3. That between the dates of Sept. 1, 1987 and May 20, 1988 at least Two hundred dollars (\$ 200.00) dollars worth of work and improvements were done and performed upon this claim not including location work.

4. The work and improvements were made by and at the expense of John P. Truffa, owner of the mine for the purpose of complying with the laws of the United States pertaining to assessments or annual work.

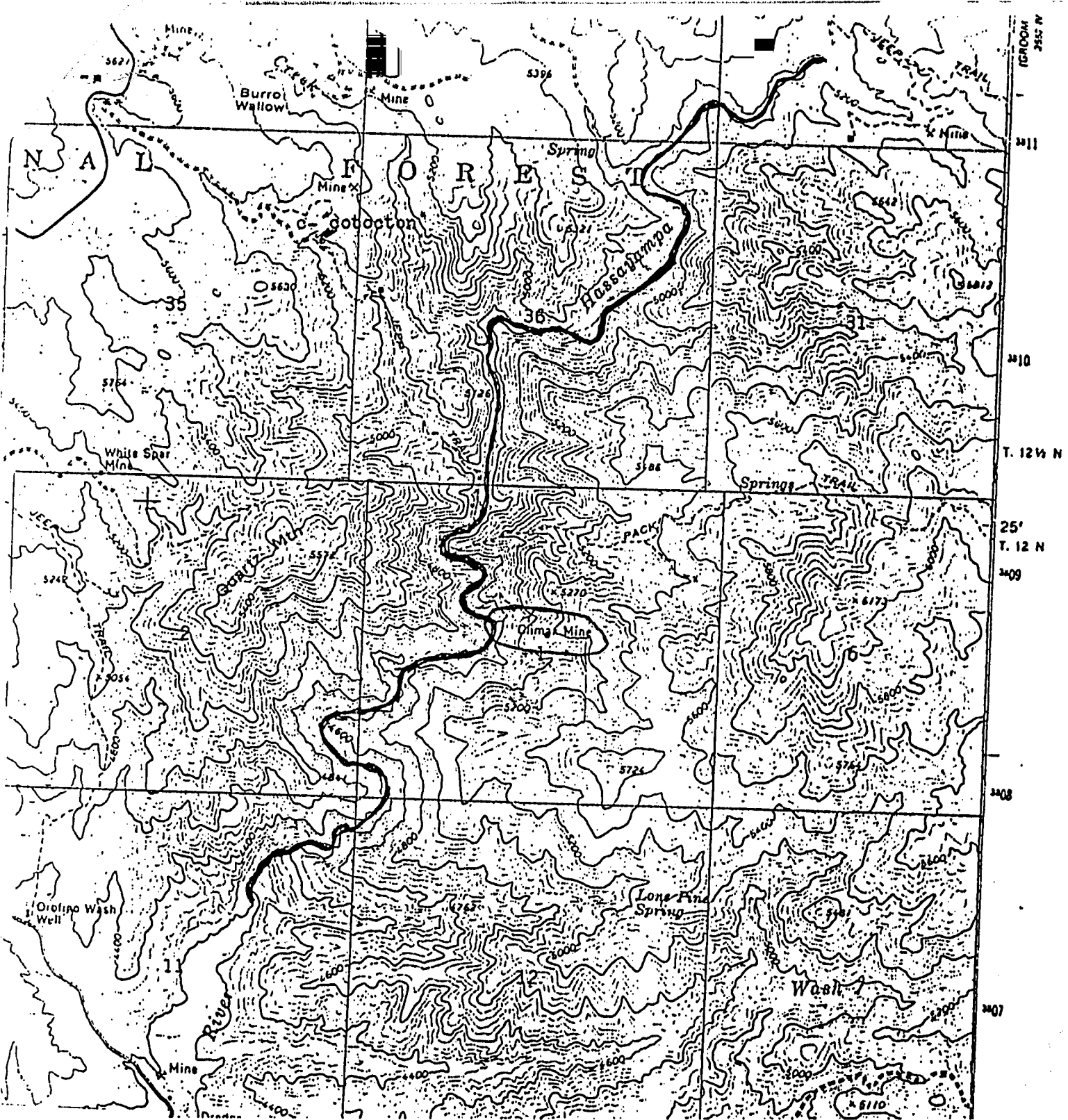
5. Jaen Herrera, John P. Truffa and Others were the names of the persons employed by the owner who labored to do the work and improvements.

6. The work and improvements done were Repair equipment, perform exploration work, Repair and grade roads too and on the claims  
Serial assigned 10-1-79 No 958665  
BLM Serial No AMC 68442-68443

Dated May 16, 1988 John P. Truffa  
Signature

Subscribed to and sworn before me, a Notary Public, this 16th day of May, 1988, by John P. Truffa

My Commission expires April 30, 1989  
My Commission expires \_\_\_\_\_ Candy [Signature]  
Notary Public



MINING CLAIMS SITUATED IN THE HASSAYAMPAI  
 MINING DISTRICT OF YAVAPAI COUNTY STATE OF ARIZONA  
 OWNER, S. T&R LAND and MINING CO. dba JOHN P. TRUFFA

LODE CLAIMS

Climax No. 1 thru. 8 Golden Age No. 5 Cindy No. 1

Recorded in the County Book No. 140, 147, 247. Pages 198, 233, 237 and 244  
 Section 1 Twp. 12N Range 3 W

Coctocon Group Eva K, Pluto, Vivian, B, Louise H,  
 Recorded in County Book No. 351 Page 277, 278  
 Section 35-36 Twp. 12 1/2 N Range 3 WE

4K CLAIMS 4K 1 thru. 4KX.

Recorded in the County Book No. 1430 Page 516  
 Section 25-26-35- and 36. Twp. 12 1/2 N Range 3W

PLACER CLAIMS

CLIMAX NO. 10 and NO. 11 GROUP amended June 7, 1966  
 Recorded in Book ~~399~~ 399 Page . 528-529  
 Section 1-2-11-12 and 36. Twp. 12N. - 12 1/2 N. Range. 3 R W

RECEIVED  
 B.L.M. AZ STATE OFFICE  
 MAY 10 1 35 PM '88  
 PHOENIX, ARIZONA



68442

STATE OF ARIZONA, } ss. I hereby certify that the within instrument was **FILED** and recorded Fee No.: 49

County of \_\_\_\_\_  
In Docket No. \_\_\_\_\_  
When recorded map to: \_\_\_\_\_  
B.L.M. AZ STATE OFFICE  
1987 AUG 20 PM 3:28  
PHOENIX, ARIZONA

**RECORDED YAVAPAI COUNTY ARIZONA**

INSTRUMENT # 8731873  
OFFICIAL RECORDS OF  
YAVAPAI COUNTY  
PATSY C. JENNEY  
REQUEST OF:  
T.R. LAND AND MINING CO.  
DATE: 08/12/87 TIME: 11:30  
FEE: 5.00  
BOOK 1962 PAGE 823 PAGES: 001

MICROFILMED

Fee: \$

### AFFIDAVIT OF PERFORMANCE OF ANNUAL WORK

State of Arizona }  
County of Yavapai } ss.

\$	5	1	P	4	Co	5	St
Bk		Map		Pcl			

1. John P Truffa Name  
4422 N 18th Place Address  
Phoenix City Ariz. State 85016 Zip

being duly sworn according to law deposes and says that they are a citizen of the United States more than eighteen years of age and that all of the facts set forth in this affidavit are true and correct according to the best of their knowledge, information and belief.

2. That they are personally acquainted with the mining claim named Cumia #10 and #11 groups situate in the Assaycamp Mining District, Yavapai County, Arizona, the location of which is recorded in the office of the County Recorder of that County in Book 399, Page 528-529. Notice of location is posted in Section 2-11-12, Township 12N122N, Range 3 RW, G&SRB&M.

3. That between the dates of Sept 1, 1986 and Aug 5, 1987 at least two hundred (\$200.00) dollars worth of work and improvements were done and performed upon this claim not including location work.

4. The work and improvements were made by and at the expense of John P. Truffa, owners of the mine for the purpose of complying with the laws of the United States pertaining to assessments or annual work.

5. John P. Truffa, Dawn Herrera and Douglas (Rust) Swobor and others were the names of the persons employed by the owner who labored to do the work and improvements.


6. The work and improvements done were Road repair to an on the claimer repair equipment and perform exploratory works

Dated Aug 6, 1987 John P. Truffa Signature  
**SEAL**

Subscribed to and sworn before me, a Notary Public, this 6 day of AUGUST, 1987, by John P. Truffa

My Commission expires 11-14-88 Valerie C. Rans Notary Public

B.L.M. serial No. AMC. 64472-64473  
68442-68443

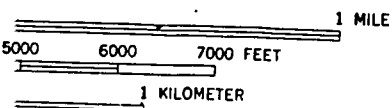


357 WALNUT GROVE 8 MI. 358 32'30" 359 360000m.E.

● ● INTERIOR—GEOLOGICAL SURVEY, RESTON, VIRGINIA—1979  
R. 3 W. R. 2 W.

**ROAD CLASSIFICATION**

- Primary highway, hard surface
- Secondary highway,
- Light-duty road, hard or improved surface





Instrument # Recorded Official Records of Yavapai County, Arizona

at the request of T & R Land & Mining Co  
PATSY C. JENNEY, County Recorder  
Deputy

Patrick J. Ricot Pgs.

INDEXED  
MICROFILMED

68442

T & R Land and Mining Co  
4422 N 18th Pl  
Phoenix Az - 85016

Witness my hand and official seal.

RECEIVED

BLM - AZ STATE OFFICE

OCT 23 1986

7:45 A.M.

County Recorder  
Deputy Recorder

PHOENIX, ARIZONA

# AFFIDAVIT OF PERFORMANCE OF ANNUAL WORK

State of Arizona

County of Yavapai } ss

\$ 5	1	4	5
Rec Fee	P	Co	St

1. John P Truffa Et all  
4422 N 18th Pl Name  
Phoenix Address  
Phoenix City Arizona State 85016 Zip

being duly sworn according to law deposes and says that they are a citizen of the United States more than eighteen years of age and that all of the facts set forth in this affidavit are true and correct according to the best of their knowledge, information and belief.

2. That they are personally acquainted with the mining claim named (Places Claims) Claim # 10 and  
11 Group amended June 7, 1966 all contiguous claims situate in the \_\_\_\_\_ Mining District,  
Yavapai County, Arizona, the location of which is recorded in the office of  
the County Recorder of that County in Book 399, Page 528-529. Notice of  
location is posted in Section 1-2-11-12, Township 12N12W, Range 3 RW, G&SRB&M.

3. That between the dates of Sept 1, 1985 and Aug 12, 1986  
at least two hundred dollars (\$ 200.00)  
dollars worth of work and improvements were done and performed upon this claim not including  
location work.

4. The work and improvements were made by and at the expense of John P Truffa  
owner, owners of the mine for the  
purpose of complying with the laws of the United States pertaining to assessments or annual work.

5. Barry, Ronald and John Truffa and  
others  
were the names of the persons employed by the owner who labored to do the work and improvements.

6. The work and improvements done were Repair roads too under the  
Claims, repair equipment, perform exploration  
work

BLM Serial No A.M.C. 68442-68443

Dated August 22, 1986 John P Truffa  
Signature

Subscribed to and sworn before me, Notary Public, this 23rd day of August,  
1986, by BOOK 1850 PAGE 899

EVELYN E. GAMBLE, NOTARY PUBLIC  
ALLEGHENY TWP., WESTMORELAND COUNTY  
MY COMMISSION EXPIRES SEPT. 8, 1987

My Commission expires Sept 8, 1987 Evelyn E. Gamble  
Notary Public

(initials)



68442

STATE OF ARIZONA, } ss. I do certify that the within instrument was and recorded  
County of \_\_\_\_\_, 19\_\_\_\_, at \_\_\_\_\_ M.  
In Docket No. \_\_\_\_\_, Page \_\_\_\_\_, at the request of

Fee No.: AN

When recorded mail to:

**RECEIVED**  
**B.L.M. AZ STATE OFFICE**  
**JUN 3 1985**  
**7:45 A.M.**  
**PHOENIX, ARIZONA**

Witness my hand and official seal.

County Recorder

Fee: \$

By \_\_\_\_\_ Deputy Recorder

# AFFIDAVIT OF PERFORMANCE OF ANNUAL WORK

State of Arizona }  
County of Yavapai } ss.

1. John P. Truffa Et all  
4422 N 18th Pl.  
Phoenix City Arizona State 85016 Zip

being duly sworn according to law deposes and says that they are a citizen of the United States more than eighteen years of age and that all of the facts set forth in this affidavit are true and correct according to the best of their knowledge, information and belief. (Placer Claims)

2. That they are personally acquainted with the mining claim named Placer #10 and #11 group amended June 7, 1966 all contiguous claims situate in the Yavapai Mining District, Yavapai County, Arizona, the location of which is recorded in the office of the County Recorder of that County in Book 399, Page 528-529. Notice of location is posted in Section 1-2-11-12-36, Township 12N, Range 3R W, G&SRB&M.

3. That between the dates of Sept 1, 1984 and June 3rd 1985 at least two hundred dollars (\$200.00) dollars worth of work and improvements were done and performed upon this claim not including location work.

4. The work and improvements were made by and at the expense of John P. Truffa Et all, owners of the mine for the purpose of complying with the laws of the United States pertaining to assessments or annual work.

5. Barry Barry, Ronald and John P. Truffa and others were the names of the persons employed by the owner who labored to do the work and improvements.

6. The work and improvements done were Performed exploration work repair roads to access claims, repaired equipment.

Dated 5-31-85 John P. Truffa Signature

Subscribed to and sworn before me, a Notary Public, this 31st day of May, 1985, by JOHN P. TRUFFA

My Commission expires Nov 19, 1988 Juli A. Willis Notary Public

B.L.M. record No. AME. 68442. 68443

# Affidavit of Labor Performed and Improvements Made

STATE OF ARIZONA,

County of.....

CHRISTOPHER M. FRENCH

being duly sworn, deposes and

says that he is a citizen of the United States and more than twenty-one years of age, and resides at 3030 E. CLARENDON #7, MARICOPA County, State of Arizona, and is personally

acquainted with the mining claims known as CLIMAX 10 GROUP, CLIMAX 11 GROUP AMC SERIAL #'S 68442, 68443

mining claim, situate in HASSAYAMPA

Mining District, County of YAVAPAI, State of Arizona, the location notice of which

is recorded in the office of the County Recorder of said County, in Book 384 of Records of Mines, at page 907, 91; that between the 1<sup>st</sup> day of SEPTEMBER, A. D. 1983

and the 1<sup>st</sup> day of SEPTEMBER A. D. 1984, at least

\$200<sup>00</sup> dollars worth of work and improvements were done and performed upon said claims not including the location work of said claim. Such work and improvements were made by and at the expense of JOHN TRUFFA

owner..... of said claim for the purpose of complying with the laws of the United States pertaining to assessment of annual work, and CHRISTOPHER M. FRENCH,

MARK ZIEM, GORDEN JOSEPH, PAULA MATNEY

were the <sup>PERSONS</sup> ~~men~~ employed by said owner..... and who labored upon said claim, did said work and improvements, the same being as follows, to-wit:

- REPAIR OF DREDGE ON PROPERTY;
- DREDGING IN 4 SEPARATE LOCATIONS;
- MAINTANANCE OF ACCESS PATHS & ROADS.

B.L.M. RECEIVED  
 AZ STATE OFFICE  
 DEC 27 1984  
 7:45 A.M.  
 PHOENIX, ARIZONA

Christopher M. French

Subscribed and sworn to before me this 27 day of December A. D. 1984

(My commission expires Aug. 19, 1988)

Ruben J. Simmons  
Notary Public.

STATE OF ARIZONA, } ss. I hereby certify that the within instrument was filed and recorded  
County of \_\_\_\_\_, 19\_\_\_\_ M.  
In Docket No. \_\_\_\_\_, Page \_\_\_\_\_, at the request of \_\_\_\_\_

Fee No.: 68442  
nlq

When recorded mail to:

Witness my hand and official seal.  
\_\_\_\_\_  
County Recorder  
By \_\_\_\_\_  
Deputy Recorder

RECEIVED  
B.L.M. AZ STATE OFFICE  
PHOENIX ARIZONA  
1984 MAY 9 PM 2:15  
Fee: \$

# AFFIDAVIT OF PERFORMANCE OF ANNUAL WORK

State of Arizona }  
County of Yavapai } ss

1. John P. Truffa Et all.  
4422 N 18th Pl.  
Phoenix Arizona 85016  
City State Zip

being duly sworn according to law deposes and says that they are a citizen of the United States more than eighteen years of age and that all of the facts set forth in this affidavit are true and correct according to the best of their knowledge, information and belief.

That they are personally acquainted with the mining claim named Placer Claim #10 and #11 group amended June 7, 1966 all contiguous claims situate in the Haystack Mining District, Yavapai County, Arizona, the location of which is recorded in the office of the County Recorder of that County in Book 399, Page 528-529, Notice of location is posted in Section 36, Township 12N 12W, Range 3R, G&SRB&M.

That between the dates of Sept 1, 1983 and May 8 1984 at least Two hundred dollars (\$200.00) dollars worth of work and improvements were done and performed upon this claim not including location work.

The work and improvements were made by and at the expense of John P. Truffa Et all and Gerald Gallo - Jessor, owners of the mine for the purpose of complying with the laws of the United States pertaining to assessments or annual work. John Barry and Ronald Truffa Chris French and others were the names of the persons employed by the owner who labored to do the work and improvements.

The work and improvements done were Repair equipment perform exploration work, road repairs to and on the claims

Dated May 8, 1984 John P. Truffa  
Signature

Subscribed to and sworn before me, a Notary Public, this 8th day of May, 1984, by John P. Truffa

My Commission expires 11-15-86 Walter Redinger  
Notary Public

B.L.M. Serial No A.M.C. 68442 - 68443



Lead-68442-68443

STATE OF ARIZONA, } ss. I hereby certify that the within instrument was filed and recorded  
County of \_\_\_\_\_, 19\_\_\_\_, at \_\_\_\_\_ M.  
In Docket No. \_\_\_\_\_, Page \_\_\_\_\_, at the request of \_\_\_\_\_

Fee No.:

*updated no*

When recorded mail to:

Witness my hand and official seal.

County Recorder

Fee: \$

By \_\_\_\_\_

Deputy Recorder

# AFFIDAVIT OF PERFORMANCE OF ANNUAL WORK

State of Arizona

County of Yavapai } ss

RECEIVED OFFICE  
BLM, AZ STATE  
MAY 11 12 00 PM '83  
PHOENIX, ARIZONA

1. John P Truffa Et all Name  
4422 N 18th Pl Address  
Phoenix City AY State 85016 Zip

being duly sworn according to law deposes and says that they are a citizen of the United States more than eighteen years of age and that all of the facts set forth in this affidavit are true and correct according to the best of their knowledge, information and belief.

That they are personally acquainted with the mining claim named Placer Claim Clum #10 and #11 group amended June 7, 1966 situated in the Ches Hassayampa Mining District, Yavapai County, Arizona, the location of which is recorded in the office of the County Recorder of that County in Book 399, Page 528 529. Notice of location is posted in Section 36, Township 12 N 12 E, Range 3R W, G&SRB&M.

That between the dates of Sept 1st 1982 and May 10, 1983 at least Two hundred dollars (\$ 200.00) dollars worth of work and improvements were done and performed upon this claim not including location work.

The work and improvements were made by and at the expense of John P Truffa Et all and Lester Gerald Haller, owners of the mine for the purpose of complying with the laws of the United States pertaining to assessments or annual work.

John Barry and Ronald Truffa - Ches French and others were the names of the persons employed by the owner who labored to do the work and improvements.

The work and improvements done were Repair equipment  
repair roads to and on the claims reburied  
Monuments - of boundaries of Claims exploration  
work

Dated May 11, 1983 John P. Truffa Signature

Subscribed to and sworn before me, a Notary Public, this 11th day of May, 1983, by John P. Truffa

My Commission Expires Nov. 15, 1986  
My Commission expires \_\_\_\_\_ Vickie O. Ridgway Notary Public



68442-3

# Affidavit of Labor Performed and Improvements Made

ARIZONA STATE OFFICE  
BUREAU OF LAND MANAGEMENT

NOV 15 1982

*Updated  
BGM*

STATE OF ARIZONA,  
County of Yavapai } ss.

7:45 A.M.  
PHOENIX, ARIZONA

John P. Truffa being duly sworn, deposes and

says that he is a citizen of the United States and more than twenty-one years of age, and resides at Phoenix in Maricopa County, State of Arizona, and is personally

acquainted with the mining claim known as Claim No 10 and No 11 Group  
Location amended Notice June 7, 1966 of Cortez Claim

mining claim, situate in Hassayampa - Walnut Grove

Mining District, County of Yavapai, State of Arizona, the location notice of which

is recorded in the office of the County Recorder of said County, in Book 399 of Records of

Mines, at page 528-529; that between the 1st day of Sept, A. D. 1981,

and the 21st day of Mar A. D. 1982, at least (500<sup>00</sup>) Five hundred

dollars worth of work and improvements were done and performed upon said claim, not including the location work of said claim. Such work

and improvements were made by and at the expense of John P. Truffa

owner of said claim for the purpose of complying with the laws of the United States pertaining to assessment of annual work, and John Barry and

Ronald Truffa

were the men employed by said owner and who labored upon said claim, did said work

and improvements, the same being as follows, to-wit: Performed exploration work, Road repairs with dozer to and on claims, repaired damaged equipment

Claims located in Section 11-12-12  
Twp 12 Range 3W

BLM Serial No.	Name of Claim
<u>AMC 68442</u> ✓	<u>Claim No 10 Group</u>
<u>AMC 68443</u> ✓	<u>Claim No 11 Group</u>

Subscribed and sworn to before me this 15 day of Nov A. D. 1982  
John P. Truffa

(My commission expires My Commission Expires August 25, 1983)

Robert S. Swaffan  
Notary Public.



# Affidavit of Labor Performed and Improvements Made

ARIZONA STATE OFFICE  
BU. LAND MANAGEMENT

NOV 15 1982

7:45 A.M.  
PHOENIX, ARIZONA

STATE OF ARIZONA,

County of Yavapai } ss.

John P. Truffa being duly sworn, deposes and

says that he is a citizen of the United States and more than twenty-one years of age, and resides at Phoenix in Maricopa County, State of Arizona, and is personally

acquainted with the mining claim known as Climax #10 and No. 11 Group

Location amended Notice June 7, 1966 all contiguous Claims

mining claim, situate in Hassayampai-Walnut Grove

Mining District, County of Yavapai, State of Arizona, the location notice of which

is recorded in the office of the County Recorder of said County, in Book 379 of Records of

Mines, at page 528; that between the 1st day of Sept, A. D. 1981,

and the 21st day of Mar, A. D. 1982, at least 1500<sup>00</sup> Five

hundred dollars worth of work and improvements were

done and performed upon said claim, not including the location work of said claim. Such work

and improvements were made by and at the expense of John P. Truffa.

owner of said claim for the purpose of complying with the laws of the United States

pertaining to assessment of annual work, and John, Barry and Ronald

Truffa

were the men employed by said owner and who labored upon said claim, did said work

and improvements, the same being as follows, to-wit: Performed exploration

work, Road repairs with dozer, to and

on claims; repaired damaged equipment

Claims located in Section 11-12-2-1 up 35

12 Range 3W

B.M. Serial No. Name of Claim

AMC-68442 ✓ Climax No. 10 Group

AMC 68443 ✓ Climax No. 11 Group

Subscribed and sworn to before me this 15 day of Nov, A. D. 1982

(My commission expires August 25, 1985) Notary Public.


John P. Truffa

Robin L. Shaffer

AMC 1100 8442-AMC 68443



INDEXED  
MICROFILMED

PATSY C. JENNEY, County Recorder  
By Kathleen [Signature] Deputy  


# Affidavit of Labor Performed and Improvements Made

4425 N 18th Pl  
Phoenix, Ariz. 85016

68442  
68443  
updated

STATE OF ARIZONA,  
County of Yavapai } ss.

Land & Mining Co by John P. Truffa being duly sworn, deposes and says that he is a citizen of the United States and more than twenty-one years of age, and resides at Phoenix in Maricopa County, State of Arizona, and is personally acquainted with the mining claim known as Climax #10 and 11 Group location amended Notice June 7th 1966 all existing claims mining claim, situate in Hasseyampa Mining District, County of Yavapai, State of Arizona, the location notice of which is recorded in the office of the County Recorder of said County, in Book 379 of Records of Mines, at page 528-529; that between the 1st day of Sept, A. D. 1981, and the 21st day of February A. D. 1982 at least 500<sup>00</sup> Five hundred dollars worth of work and improvements were done and performed upon said claim, not including the location work of said claim. Such work and improvements were made by and at the expense of John P. Truffa

owner of said claim for the purpose of complying with the laws of the United States pertaining to assessment of annual work, and John Truffa, Barry and Ronald Truffa and others located in Sec I-15 N-12 Twp 12N-3 RW

were the men employed by said owner and who labored upon said claim, did said work and improvements, the same being as follows, to-wit: Repaired roads to and on the claims graded and filled washed out roads with loader caused by heavy rain, performed exploration work and repaired equipment and slanes  
B.L.M. filed October 1, 1979

Serial No	Name of Claim
<u>H.M.C. 68442</u>	<u>Climax No 10 Group</u>
<u>68443</u>	<u>" No 11 Group</u>

RECEIVED  
STATE OFFICE  
MAR 2 3 45 PM '82  
PHOENIX, ARIZONA  
PUBLISHED  
MARICOPA COUNTY

Subscribed and sworn to before me this 24 day of February A. D. 1982  
Robin H. Shaffer  
Notary Public.



I do hereby certify that the within instrument was filed and recorded at the request of

*John P. Truffa*

on **MAR 19 '81 - 11 45 AM**

o'clock book **1368** Official Records Page **25**

Records of Yavapai County, Arizona. WITNESS my hand and official seal the day and year first above written.


*68442 + 3*

INDEXED

MICROFILMED

PATSY C. JENNEY, County Recorder

By *Parathy J. Clapper* Deputy



*1981*

# Affidavit of Labor Performed and Improvements Made

STATE OF ARIZONA,  
County of *Yavapai* } ss.

*John P. Truffa* being duly sworn, deposes and

states that he is a citizen of the United States and more than twenty-one years of age, and resides at *Phoenix* in *Maricopa* County, State of Arizona, and is personally

acquainted with the mining claim known as *Climate # 10 and 11 Group*

Location appended Notice June 7th 1966 all *20th* mining claim, situate in *Havasupai*

Mining District, County of *Maricopa*, State of Arizona, the location notice of which is recorded in the office of the County Recorder of said County, in Book *319* of Records of

Mines, at page *528-529*; that between the *1st* day of *Sept*, A. D. 19 *80*,

and the *21st* day of *Mar* A. D. 19 *81*, at least *500*

*Five hundred* dollars worth of work and improvements were done and performed upon said claim, not including the location work of said claim. Such work and improvements were made by and at the expense of *John P. Truffa*

owner of said claim for the purpose of complying with the laws of the United States pertaining to assessment of annual work, and *John Truffa Melton*

*and Jim Van Radin and Harold Dowdell*  
*Tod Chaffee*

were the men employed by said owner and who labored upon said claim, did said work and improvements, the same being as follows, to-wit: *Repaired equip*

*ment; Performed exploration work;*

*Repaired roads to and on the*

*claims used dozes to fill washed*

*out areas of the roads caused by high*

*water*

*Information for BLM 107-1980-1981*

*Claims located in section 17-12-2-1 Twp*


*13 - BLM Serial No AMC 68442 -*

*AMC 68443*

*BLM  
Twp 12  
Sec 17-12  
4-2  
1*

*updated 4-3-81 nlg*

*ack  
4-3-81  
nlg*



Subscribed and sworn to before me this *19* day of *March* A. D. 19 *81*

*John P. Truffa*  
*Linda S. Weedon*  
Notary Public.



A MC 68442 and 68443

I do hereby certify that the within instrument was filed and recorded at the request of *John P. Truffa* on APR 23 '80-8 30 AM o'clock Book 1293 Official Records Page 821 Records of Yavapai County, Arizona. WITNESS my hand and official seal the day and year first above written.

PATSY C. JENNEY, County Recorder  
By *[Signature]*, Deputy

INDEXED

### Affidavit of Labor Performed and Improvements Made



RECEIVED  
AZ STATE OFFICE  
DEC 5 10 08 AM '80  
B.L.H. AZ STATE OFFICE

STATE OF ARIZONA,  
County of Yavapai ss.

*John P. Truffa* being duly sworn, deposes and says that he is a citizen of the United States and more than twenty-one years of age, and resides at Phoenix in Marcopas County, State of Arizona, and is personally acquainted with the mining claim known as Climax #10 and 11 Group

Location amended Notice of June 7th 1966 all contiguous claim mining claim, situate in Massasaupai

Mining District, County of Yavapai, State of Arizona, the location notice of which is recorded in the office of the County Recorder of said County, in Book 379 of Records of

Mines, at page 528-529; that between the 1st day of Sept, A. D. 1979, and the 17th day of Apr, A. D. 1980, at least 500.00

Five hundred dollars worth of work and improvements were done and performed upon said claim, not including the location work of said claim. Such work and improvements were made by and at the expense of John P. Truffa

owner of said claim for the purpose of complying with the laws of the United States pertaining to assessment of annual work, and John and Barry Truffa

were the men employed by said owner and who labored upon said claim, did said work and improvements, the same being as follows, to-wit:

Performed exploration work, repaired equipment, repaired roads to and on the claims

BKM Serial No	NAME of Claims
<u>A MC 68442</u>	<u>Climax No 10 Group</u>
<u>A MC 68443</u>	<u>Climax No 11 Group</u>

BKM Annual Assessment Notice 1980 Filed 12/5/80 by J. P. Truffa and previous



Subscribed and sworn to before me this 10 day of April, A. D. 1980  
*Emily Joy McFarlane*  
Notary Public.

(My commission expires 9-28-80)

Bk. M  
Twp 12  
Sec 1-12  
" 2  
" 1

10-11-80-5-5-80-1-1-80



PATSY C. JENNEY, County Recorder  
By *[Signature]*, Deputy

INDEXED

Microfilm



*68442*  
*68443*  
*updated 3-4-81-eg*

*3*

# Affidavit of Value for Mineral and Improvements Made

STATE OF ARIZONA,  
County of *Yavapai* } ss.

*John P. Truffa* being duly sworn, deposes and says that he is a citizen of the United States and more than twenty-one years of age, and resides at *Phoenix* in *Maricopa* County, State of Arizona, and is personally

acquainted with the mining claim known as *Climax # 10 and 11 Group* location amended Notice of June 7th 1966 all contiguous claim situate in *Hasseupai*

Mining District, County of *Yavapai*, State of Arizona, the location notice of which is recorded in the office of the County Recorder of said County, in Book *379* of Records of

Mines, at page *528-529*; that between the *1st* day of *Sept*, A. D. 19*79*, and the *17th* day of *Apr*, A. D. 19*80*, at least *500.00*

*Five hundred* dollars worth of work and improvements were done and performed upon said claim, not including the location work of said claim. Such work and improvements were made by and at the expense of *John P. Truffa*


owner of said claim for the purpose of complying with the laws of the United States pertaining to assessment of annual work, and *John and Barry Truffa*

were the men employed by said owner and who labored upon said claim, did said work and improvements, the same being as follows, to-wit:

*Performed exploration work repaired equipment. repaired roads to and on the claims*

*Bh M*  
*Twp 12*  
*Sec 11-12*  
*1-2*  
*1*

*Actn. 480-3-4-81-23*



Subscribed and sworn to before me this *17* day of *April*, A. D. 19*80*


(My commission expires *9-28-80*) *Emily Joy Montgomery* Notary Public.



BUREAU OF LAND MANAGEMENT  
PHOENIX, ARIZONA

1980 JUL -9 AM 11:49

**Affidavit of  
Labor Performed and  
Improvements Made**



Dated....., 19.....

STATE OF ARIZONA }  
County of Maricopa } ss.

I hereby certify that the within in-  
strument was filed and recorded at  
request of.....

Book.....

In Docket.....

on page.....

Witness my hand and official seal  
the day and year aforesaid.

County Recorder.

By.....  
Deputy Recorder.




I do hereby certify that the within instrument was filed and recorded at the request of John P. Truffa  
on FEB 14 79-9 15 AM o'clock Book 1197 Official Records Page 932

Records of Yavapai County, Arizona. WITNESS my hand and official seal the day and year first above written.

RECEIVED  
M. AZ STATE OFFICE

PATSY C. JENNEY, County Recorder  
By Andrea Shroder Deputy



OCT 1 1979  
10:00 A.M.  
PHOENIX, ARIZONA

# Affidavit of Labor Performed and Improvements Made

STATE OF ARIZONA,  
County of Yavapai } ss.

John P. Truffa and To Roland Mining Co being duly sworn, deposes and says that he is a citizen of the United States and more than twenty-one years of age, and resides at Phoenix in Maricopa County, State of Arizona, and is personally acquainted with the mining claim known as Chimax #10 and #11 Group location amended Notice of June 7th 1966 about 19ious claims mining claim, situate in Hassayampai

Mining District, County of Yavapai, State of Arizona, the location notice of which is recorded in the office of the County Recorder of said County, in Book 399 of Records of Mines, at page 528 - 529; that between the 1st day of September, A. D. 1978 and the 7th day of February A. D. 1979, at least 400.00

Four hundred dollars worth of work and improvements were done and performed upon said claim, not including the location work of said claim. Such work and improvements were made by and at the expense of John P. Truffa

owner..... of said claim for the purpose of complying with the laws of the United States pertaining to assessment of annual work, and John, Barry and Joseph Truffa

were the men employed by said owner.....and who labored upon said claim, did said work and improvements, the same being as follows, to-wit: Repaired Equipment and Shovel boxes, performed explosive work, cleaned up and graded roads for access to claims purchased placer gold-mineral recovery equipment.

John P. Truffa  
4422 N. 18th Pl  
PNX 8516

LINDA S. WELDON  
NOTARY PUBLIC  
Subscribed and sworn to before me this  
My Commission Expires July 25, 1982  
(My commission expires:

John P. Truffa  
14th day of February A. D. 1979  
Linda S. Weldon  
Notary Public.




I do hereby certify that the within instrument was filed and recorded at the request of John P. Truffa  
on Feb 14 '79 - 9 15 AM o'clock Book 1197 Official Records Page 932

Records of Yavapai County, Arizona. WITNESS my hand and official seal the day and year first above written.

PATSY C. JENNEY, County Recorder

By Andrea Zmisch Deputy



# Affidavit of Labor Performed and Improvements Made

RECEIVED  
STATE OF ARIZONA  
OCT 1 1979  
10:00 A.M.  
PHOENIX, ARIZONA

STATE OF ARIZONA,  
County of Yavapai } ss.

John P. Truffa and Terkond Mining Co being duly sworn, deposes and says that he is a citizen of the United States and more than twenty-one years of age, and resides at Phoenix in Maricopa County, State of Arizona, and is personally acquainted with the mining claim known as Chimax #10 and #11 Group location amended Notice of June 7th 1966 abh court-ious claims mining claim, situate in Hassayampai

Mining District, County of Yavapai, State of Arizona, the location notice of which is recorded in the office of the County Recorder of said County, in Book 399 of Records of Mines, at page 528 - 529; that between the 1st day of September, A. D. 1978 and the 7th day of February A. D. 1979, at least 400.00

Four hundred dollars worth of work and improvements were done and performed upon said claim, not including the location work of said claim. Such work and improvements were made by and at the expense of John P. Truffa

owner..... of said claim for the purpose of complying with the laws of the United States pertaining to assessment of annual work, and John, Barry and Joseph Truffa

were the men employed by said owner..... and who labored upon said claim, did said work and improvements, the same being as follows, to-wit: Repaired Equipment and Shovel boxes, performed explosive ton work Cleaned up and graded roads for access to claims purchased placer gold-mineral recovery equipment.

John P. Truffa  
4422 N. 18th Pl  
PNX 8516

Subscribed and sworn to before me this 14th day of February A. D. 1979

(My commission expires July 25 1989)

John P. Truffa  
John P. Truffa  
Notary Public.

A M C  
68113



**NOTICE!!**

**These documents have been scanned!**

**Do not place un-scanned documents beneath this notice!**

**Do not remove this notice from this file!**

GPO Jacket No. 560-102  
Print Order 61549  
Rise Business Services, LLC  
Job=AZ15 9/16/2019



Box Number= AZ15246



Claim Begin-End: AMC068442-AMC068443

**5 Miscellaneous**



AZ15246-4

AMC065092-AMC069530

WILLIAM A. EVANS [1907-1978]  
JOS. S. JENCKES, JR. [1908-1970]

LAW OFFICES

*Evans, Kitchel & Jenckes, P.C.*

2600 NORTH CENTRAL AVENUE  
PHOENIX, ARIZONA 85004-3099

(602) 234-2600

December 4, 1986

DENISON KITCHEL  
JOHN F. BOLAND, JR.  
OF COUNSEL

TELECOPIER 602-234-8856

SCOTTSDALE OFFICE  
SUITE B-III

6991 EAST CAMELBACK ROAD  
SCOTTSDALE, ARIZONA 85251-2467

JAMES M. BUSH  
STEPHEN W. POGSON  
FRED E. FERGUSON, JR.  
JERRY W. LAWSON  
JERRY L. HAGGARD  
F. PENDLETON GAINES, III  
ROBERT J. HACKETT  
JOSEPH R. NIENTON  
KENNETH W. REEVES, III  
JAMES R. NIENTON  
NATHAN R. NIEMUTH  
BARRY J. DALE  
RICHARD L. SALLQUIST  
DON J. MINER  
G. STARR ROUNDS  
RANDALL S. YAVITZ  
MICHAEL V. MULCHAY  
DANIEL L. MICHOW  
JOHN T. MOSHIER  
DAVID F. GADNA  
JAMES A. CRAFT  
BARBARA L. HULS  
STEPHEN D. TREUER  
JAY S. KRAMER  
LARS O. LAGERMAN  
DALVA L. MOELLENBERG  
ERIC A. GROTEN  
MELISSA N. TORRES  
GREG R. LORD  
RENEE B. GERSTMAN  
JONATHAN H. RANDALL  
RICHARD C. MEDUGALD  
JOHN P. QUINLAN  
JAY A. ZWEIG  
ELIZABETH A. WATERS  
BRIAN K. JORGENSEN

EDWARD C. LEBEAU  
NEWMAN R. PORTER  
ROBERT R. MILLS [1941-1984]  
GARY H. FRY  
LEW D. BESS  
LEK J. SMITH  
JAMES G. SPEER  
WILLIAM L. KURTZ  
AMY R. COY  
DAVID P. KIMBALL, III  
ALVIN H. SHRAGO  
JOHN W. MAIN, JR.  
STANTON A. SHATER  
WILLIAM M. SHATLICK  
DAVID J. OUIMETTE  
BARBARA MCCONNELL BARRETT  
STEVEN A. HIRSCH  
JOHN J. FRIES  
LINDA L. HUDSON  
J. STANTON CURRY  
JULIE J. STOCKWELL  
MICHAEL B. WOOD  
LOUISE A. WERHO  
FRANCES J. HAYNES  
JAMES J. HAMULA  
DEREK L. SORENSON  
BRAD K. KEOGH  
RICHARD LIEBERMAN  
WILLIAM ARCHER  
TIMOTHY R. HYLAND  
RICHARD R. THOMAS  
ROBERT J. ITKIN  
ROBERT L. DYSART  
NANCY E. TRIBBENSEE  
CHRISTOPHER H. BAYLEY

Mr. John P. Truffa  
4422 North 18th Place  
Phoenix, Arizona 85016

Re: Brattain v. Payne, et al.  
Yavapai County Superior Court No. 37982

Dear Mr. Truffa:

Pursuant to our recent discussion, I enclose herewith for signing by you and the other locators of the Cindy No. 1 and Climax No. 11 unpatented mining claims a Stipulation to be entered in the above-referenced action.

You will note in paragraph 2 of the Stipulation that reference is made to the statement contained in your notice of mining location for the Climax No. 11 claim concerning no intent to claim rights to prior mining claims. Additionally, we have included a copy of the notice of location for the Climax No. 11 mining claim as Exhibit B to the Stipulation.

Upon signing the Stipulation by all parties, please return the original Stipulation to me. We will then file it with the court and judgment will be obtained in accordance with the terms of the Stipulation. Thereafter, you and the other defendants will be dismissed from the case.

If you do not sign and return the Stipulation to me,

RECEIVED  
B.L.M. AZ STATE OFFICE  
MAR 19 3 11 PM '90  
PHOENIX, ARIZONA



Mr. John P. Truffa  
December 4, 1986  
Page -2-

we will continue to proceed in prosecuting this action against you. Please call me if you have any questions.

Very truly yours,



Daniel L. Muchow  
For EVANS, KITCHEL & JENCKES, P.C.

DLM/srh

Enclosures

RECEIVED  
B.L.M. AZ STATE OFFICE  
MAR 19 3 11 PM '90  
PHOENIX, ARIZONA

WILLIAM A. EVANS [1907-1978]  
JOS S. JENCKES, JR. [1908-1970]

LAW OFFICES

DENISON KITCHEL  
JOHN F. BOLAND, JR.  
OF COUNSEL

*Evans, Kitchel & Jenckes, P.C.*

2600 NORTH CENTRAL AVENUE  
PHOENIX, ARIZONA 85004-3099

(602) 234-2600

TELECOPIER 602-234-8856

SCOTTSDALE OFFICE  
SUITE B-III

6991 EAST CAMELBACK ROAD  
SCOTTSDALE, ARIZONA 85251-2467

December 8, 1986

JAMES M. BUSH  
STEPHEN W. POGSON  
FRED E. FERGUSON, JR.  
JERRY W. LAWSON  
JERRY L. HAGGARD  
F. FENDLETON GAINES, III  
ROBERT J. HACKETT  
JOSEPH P. HIENTON  
KENNETH W. REEVES, III  
JAMES R. HIENTON  
NATHAN R. NIEMUTH  
BARRY J. DALE  
RICHARD L. SALLQUIST  
DON J. MINER  
G. STARR ROUNDS  
RANDALL S. YAVITZ  
MICHAEL V. MULCHAY  
DANIEL L. MUCHOW  
JOHN T. MOSHIER  
DAVID F. GAONA  
JAMES A. CRAFT  
BARBARA L. HULS  
STEPHEN D. TREUER  
JAY S. KRAMER  
LARS O. LAGERMAN  
DALVA L. MOELLENBERG  
ERIC A. GROTEN  
MELISSA W. TORRES  
RICHARD LIEBERMAN  
WILLIAM ARCHER  
TIMOTHY R. HYLAND  
RICHARD R. THOMAS

EDWARD C. LEBEAU  
NEWMAN R. PORTER  
ROBERT R. MILLS [194-1984]  
GARY H. FRY  
LEON D. BESS  
LEX J. SMITH  
JAMES G. SPEER  
WILLIAM L. KURTZ  
AMY R. COY  
DAVID P. KIMBALL, III  
ALVIN H. SHRAGO  
JOHN W. MAIN, JR.  
STANTON A. SHAFER  
WILLIAM M. SHATTUCK  
DAVID J. OUIHETTE  
BARBARA MCCONNELL BARRETT  
STEVEN A. HIRSCH  
JOHN J. FRIES  
LINDA L. HUDSON  
J. STANTON CURRY  
JULIE J. STOCKWELL  
MICHAEL B. WOOD  
LOUISE A. WERHO  
FRANCIS J. HAYNES  
JAMES J. HANULA  
DEREK L. SORENSON  
BRAD K. KEOGH  
ALEX K. MONTGOMERY, JR.  
GREG R. LORD  
RENEE B. GERSTMAN  
JONATHAN H. RANDALL

HAND DELIVERY

Mr. John P. Truffa  
4422 North 18th Place  
Phoenix, Arizona 85016

Re: Brattain v. Payne, et al.

Dear Mr. Truffa:

This will confirm our telephone conversation this morning regarding the above referenced action. If you and the other members of your family sign the Stipulation which we have previsously mailed to you, Mr. Brattain will not seek to recover from you his costs or attorneys' fees incurred in prosecuting this action. This will not be the case, however, if you fail to execute the Stipulation and we are required to continue to prosecute the case against you.

After the Stipulation is signed by all parties, we will file it with the Court and judgment will be entered in accordance with the terms of the Stipulation.

Very truly yours,



Daniel L. Muchow  
For EVANS, KITCHEL & JENCKES, P.C.

DLM:jat

RECEIVED  
BLM. AZ STATE OFFICE  
MAR 15 3 11 PM '90  
PHOENIX, ARIZONA

JOHN TRUFFA  
T & R LAND AND MINING COMPANY  
4422 N. 18th Place  
Phoenix, Arizona 85016

December 21, 1982

Mr. & Mrs. Smart:

I am requesting that you sign the enclosed Quit Claim Deed. Based on the official records of the Yavapai County Record Office, Book 399, Page 528, and on the proven annual Affidavits of Performance of Labor, I have found that you have overstaked our valid placer mining claims recorded as stated above.

If the enclosed release is not returned to us by December 31st, 1982, we shall be forced to proceed with pending legal actions.

Cordially,

*[Handwritten Signature]*  
John Truffa  
T & R Land & Mining Company

P 273 286 566  
RECEIPT FOR CERTIFIED MAIL  
NO INSURANCE COVERAGE PROVIDED—  
NOT FOR INTERNATIONAL MAIL  
(See Reverse)

SENT TO		<i>Mrs. Mrs. Lee Smart</i>	
STREET AND NO.		<i>David Street</i>	
P.O., STATE AND ZIP CODE		<i>Wichita, Az 86332</i>	
POSTAGE		\$ <i>20</i>	
CONSULT POSTMASTER FOR FEES	CERTIFIED FEE	<i>75 c</i>	
	SPECIAL DELIVERY		
	RESTRICTED DELIVERY		
OPTIONAL SERVICES	BY RETURN TO CERT. SERVICE	<i>60</i>	
	BY RETURN TO SENDER		
TOTAL POSTAGE AND FEES		\$ <i>15.55</i>	
POST OFFICE DATE		DEC 28 1982	

PHOENIX, ARIZONA, APR. 1976

ARIZONA STATE OFFICE  
BU. LAND MANAGEMENT

DEC 28 1982

7:45 A.M.  
PHOENIX, ARIZONA



STATE OF ARIZONA, } I hereby certify that the within instrument was filed and recorded  
County of \_\_\_\_\_ } ss. \_\_\_\_\_, 19\_\_\_\_, at \_\_\_\_\_ M.

Fee No.: \_\_\_\_\_  
Indexed: \_\_\_\_\_  
Compared: \_\_\_\_\_  
Photostated: \_\_\_\_\_  
Fee: \$ \_\_\_\_\_  
I.R.S.: \$ \_\_\_\_\_

In Docket No. \_\_\_\_\_, Page \_\_\_\_\_, at the request of \_\_\_\_\_

When recorded mail to: \_\_\_\_\_

Witness my hand and official seal.  
\_\_\_\_\_  
County Recorder  
By \_\_\_\_\_  
Deputy Recorder

### Quit-Claim Deed

For the consideration of Ten Dollars, and other valuable considerations, I or we, Thelda Smart, Arthur F. Mattox, Jr., et al.

hereby quit-claim to John Truffa, T & R Land and Mining Company

all right, title, or interest in the following real property situated in Yavapai County, Arizona:

Owners of the unpatented mining placer claims known as the Placer King, Placer Queen and Placer Jack, recorded in Bood 1493, Pages 770 to 774 of the Recorder's Office of Yavapai County, Arizona, Agree into the extent that these claims, The Placer King, Placer Queen, and Placer Jack, overlap the unpatented mining placer claims known as the Climax X group, recorded in Book 399, Page 528 of the Recorder's Office of Yavapai County, Arizona, that We, the Owner's of the Placer King, Placer Queen, and Placer Jack do herby Quit-Claim all are respective rights, title, and interest in this overlap of the Climax X placer claim to John Truffa and the T & R Land and Mining Company and their Assigns and We, the Owner's of the Placer King, Placer Queen and Placer Jack placer claims further Agree to refrain from interfering, encroaching, or encumbering in any manner or form the full and unrestricted use of the Climax X group unpatented placer claims by John Truffa and the T&R Land and Mining Company and their Assigns.

Parties to this Agreement are:

OWNERS OF THE PLACER KING, PLACER QUEEN  
AND PLACER JACK

OWNERS OF THE CLIMAX X GROUP

\_\_\_\_\_  
Thelda Smart

\_\_\_\_\_  
John Truffa  
T & R Land and Mining Co.

\_\_\_\_\_  
Arthur F. Mattox, Jr.

ARIZONA STATE OFFICE  
BU. LAND MANAGEMENT

DEC 23 1982

7:45 A.M.  
PHOENIX, ARIZONA

Dated this \_\_\_\_\_ day of \_\_\_\_\_, 19\_\_\_\_

STATE OF \_\_\_\_\_ }  
County of \_\_\_\_\_ } ss.

This instrument was acknowledged before me this \_\_\_\_\_  
day of \_\_\_\_\_, 19\_\_\_\_, by \_\_\_\_\_

My commission will expire \_\_\_\_\_

Notary Public



**NOTICE!!**

**These documents have been scanned!**

**Do not place un-scanned documents beneath this notice!**

**Do not remove this notice from this file!**

GPO Jacket No. 560-102  
Print Order 61549  
Rise Business Services, LLC  
Job=AZ15 9/16/2019



Box Number= AZ15246




Claim Begin-End: AMC068442-AMC068443

**6 Location Notices-Amendments and Supporting Documents**



AZ15246-4

AMC065092-AMC069530

PATSY G. JENNEY, County Recorder  
By Dorothy J. Clapper Deputy  
68442-68443  


INDEXED MICROFILMED

LOCATION NOTICE FOR MINING CLAIM  
MN-1a © LawForms 3-80

RUSH

Claim (Name and Number, if used) CLIMAX # 10 GROUP  
Type of Claim  Placer  Lode  Millsite  Tunnelsite  
Date of Location of Claim \_\_\_\_\_  
LOCATOR OR OWNER (Name, Address and Zip Code)  
JOHN TRUFFA  
TR. LAND AND MINING CO.  
4422 N. 18TH PL.  
PHOENIX, AZ. 85016  
UPDATED

Type of Notice  Amendment to <sup>AMENDMENT TO THE</sup>  Original Notice  Relocation Notice  
If an Amendment or Relocation, Claim was named CLIMAX # 10 GROUP in the prior notice  
recorded at Docket 399, Page 528, HASSAQUAMPA Mining District, YAVAPAI County, Arizona.

General Course of Claim is from the SOUTH to the NORTH  
Layout of Claim SEE ATTACHED SHEET  
Claim is \_\_\_\_\_ feet long and \_\_\_\_\_ feet wide.  
Distance from location monument to each end of the Claim is \_\_\_\_\_ feet in a \_\_\_\_\_ direction and \_\_\_\_\_ feet in a \_\_\_\_\_ direction.

Locality of Notice of Claim and Monument with reference to some natural object or permanent monument  
IS LOCATED AT WOODEN POST AT INTERSECTION OF THE CANTON MINE ROAD WITH THE HASSAQUAMPA CREEK, WITH THE CLAIMS COMMENCING 100 FEET SOUTH OF THE MONUMENT.

Effective Date of Notice \_\_\_\_\_  
Signature of Locator John P. Truffa

INSTRUCTIONS Within 90 days of location of claim:  
1. Complete above portion of form and post on location monument, and  
2. Complete two additional copies of entire form, including map on backside, record one with County Recorder and file other with proper BLM office.

Types of Monuments  
Location Monument is made of WOOD STAKES IN STONE MONUMENT, and  
Corner and End Monuments are made of: STONE

Description of Claim  
To observe the perimeter of the Claim begin at the SEE ATTACHED SHEET corner and travel  
in a \_\_\_\_\_ direction \_\_\_\_\_ feet to the ARIZONA STATE OFFICE corner monument, thence  
BU. LAND MANAGEMENT  
in a \_\_\_\_\_ direction \_\_\_\_\_ feet to the \_\_\_\_\_ corner monument, thence  
DEC 28 1982  
in a \_\_\_\_\_ direction \_\_\_\_\_ feet to the \_\_\_\_\_ corner monument, thence  
7:45 A.M.  
in a \_\_\_\_\_ direction \_\_\_\_\_ feet to the PHOENIX, ARIZONA corner monument, thence

Location of Claim  
The Claim lies in the WEST <sup>NE 1/4</sup> quarter of section 1 (ONE)  
Township 12 N, Range 3 E, G & SR B&M HASSAQUAMPA  
Mining District or Cadastral Subdivision, YAVAPAI County, Arizona.

The NORTHWEST corner of the claim lies 100 feet in a SOUTHWEST direction  
from the public or established survey monument or permanent natural object described as: WOODEN POST LOCATED AT INTERSECTION OF CANTON MINE ROAD WITH THE HASSAQUAMPA CREEK, SEE 36 7 12 1/2 N RES

This instrument was recorded or filed at the request of:  
RUSH

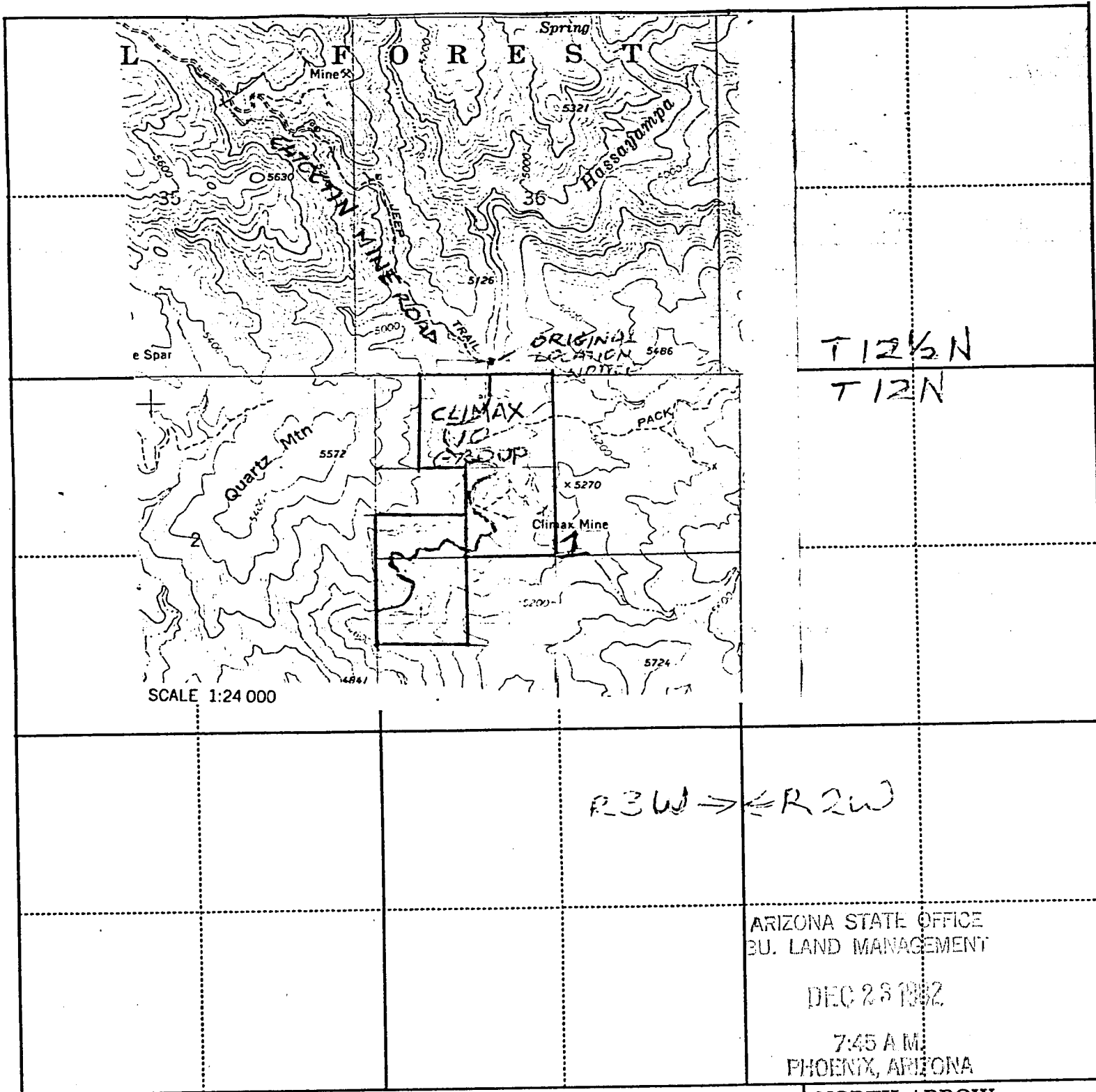
CERTIFICATE OF RECORDATION OR FILING  
I certify that this instrument was filed or recorded on the date, at the time, in the docket, beginning with the page number, and with the fee number and file number stamped in the top space of this instrument. If the instrument is of multiple pages, the docket and page set forth represent the first page of that instrument and that instrument extends through Docket \_\_\_\_\_ Page \_\_\_\_\_  
1505 FILE 222



MAP, PLAT, OR SKETCH  
OF MINING CLAIM

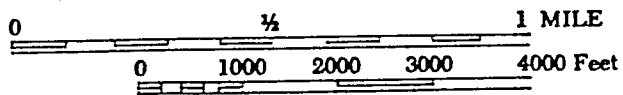
MN-1b © LawForms 3-80

Claim Monument lies in Section 36 Range 36W Township 12 1/2 N G & SR B & M

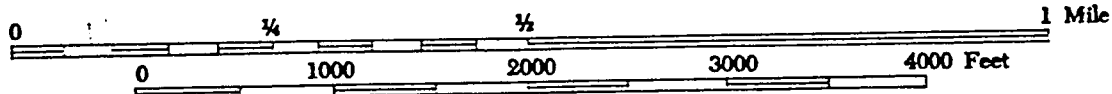


SCALE (Choose One)

1 : 24000 (1 inch = 2000 feet)




1 : 12000 (1 inch = 1000 feet)



Other (1 inch = not more than 2000 feet)

NORTH ARROW  
(Show Direction)



Grid  Magnetic

600 1505 223

AMENDED TO BE

The Climax # 10 Group to River Head

- NE 1/4 OF THE NW 1/4 Sec 1, T12N, R3W
- E 1/2 OF THE NW 1/4 OF THE NW 1/4 OF SEC 1, T12N, R3W
- SE 1/4 OF THE NW 1/4 OF SEC 2, T12N, R3W
- S 1/2 OF SW 1/4 OF THE NW 1/4 OF SEC 2, T12N, R3W
- NW 1/4 OF SW 1/4 OF SEC 1, T12N, R3W

FOR A TOTAL OF 160 ACRES, ~~ARE~~ CLAIMED BY SIX INDIVIDUALS, NAMED IN THE ORIGINAL <sup>LOCATION</sup> ~~AMENDED~~

NOTICE TO THE CLIMAX 10 GROUP, BOOK 284 OFFICIAL RECORDS OF YAV. CO., PAGE ~~90~~ 90, ALL AGENTS OF THE TER LAND AND MINING CO..

BOOK 1505 PAGE 224

ARIZONA STATE OFFICE  
BU. LAND MANAGEMENT

DEC 28 1982

7:45 A.M.  
PHOENIX, ARIZONA



I do hereby certify that the within instrument was filed and recorded at the request of John P. Truffa on June 7 A.D., 1966 at 3:10 o'clock PM M. Book 399 Official Records Page 528 Records of Yavapai County, Arizona.

WITNESS my hand and official seal the day and year first above written.

FRANK C. BAUER, County Recorder.

By Paul Ethely, Deputy

INDEXED PAGED

PHOTOSTATED

STATE OF ARIZONA "Amended Location Notice" Notice of Mining Location

PLACER CLAIM

TO ALL WHOM IT MAY CONCERN:

*This is an amendment of the*  
*Clmax No 10 group located 11th*  
*day of December 1965 and of record in Book 387 Page 90 Official records of Yavapai County*  
This placer Mining Claim, the name which is the Clmax No 10 group located 11th day of December 1965 and of record in Book 387 Page 90 Official records of Yavapai County Placer Mining Claim, situate on lands belonging to the United States of America, and being a form of valuable mineral deposit other than in veins or lodes of quartz or other rock in place, was entered upon and located for the purpose of exploration and lease by John P. Truffa, Barry Truffa, John P. Truffa Jr, Ann Truffa, Ronald Truffa, Justina Truffa, Margaret Walter and C.B. Walter all Citizens of the United States

(Locator must insert either "a citizen of the United States" or "who has declared his intention to become a citizen of the United States".)

the undersigned, on the 11th day of December, 1965

Do claim 160 or less acres thereof, and have marked the same on the ground as

follows: Beginning at S.W. corner of the NW 1/4 of SW 1/4 of

Section one (1) Township 12 N Range 30 W of the

D & SR B & M and including the following described

property NW 1/4 SW 1/4 SE 1/4 SW 1/4 NW 1/4 SE 1/4 NW 1/4

NE 1/4 NW 1/4 E 2 SE 1/4 SW 1/4 of section one (1) Township

12 N range 30 W and E 2 SE 1/4 SW 1/4 SE 1/4 NE 1/4

SW 1/4 Sec 36 Township 13 N Range 30 W of the

D & SR B and M. The center of the Hassayampai Creek being

the center of the claims (post, stone or other monument) where this notice is posted;

thence We do not claim any metallic or nonmetallic min-

erals on any patented or unpatented lode or placer mining claims

which are located inside the description of these claims prior to

the date of location and which are legally claimed according to laws and regulations

feet to the place of beginning, containing 160 or less acres, all in and being the

Walnut Grove District

(Give legal subdivisions)

in the County of Yavapai, in the State of Arizona,

Approximately 5 miles in a South, Eastern direction

from Walnut Station adjoining the Hopps

claim on the North.

All done under provisions of Chapter 6 of Title XXXII of the revised statutes of the United States, and of an act of the General Assembly of Arizona, entitled "to revise and Codify the laws of the Territory of Arizona" approved March 16, 1901.

Dated and posted on the grounds this 7th day of June, 1966

*We claim lodes and veins locations* John P. Truffa, Barry Truffa, John Truffa Jr,  
*et al as we know of. Located in* Ann Truffa, Ronald Truffa, Justina Truffa,  
*the above description* Truffa, Margaret Walter and C.B. Walter

NOTE — If the location is upon surveyed lands, the claim must conform to such survey by rectilinear subdivisions.

BOOK 399 PAGE 528

STATE OF ARIZONA } ss.  
County of.....

Witness my hand and official seal the day and year aforesaid.

I hereby certify that the within instrument was filed and recorded at request of.....

County Recorder.

Book.....

By..... Deputy Recorder

In Docket.....

on page.....

MAP FILED IN 68442



STATE OF ARIZONA, County of Yavapai ss.

I do hereby certify that the within instrument was filed and recorded at the request of

on Jan 30 A.D., 1966 at 9:55 o'clock

Page 1 Records of Yavapai County, Arizona.

WITNESS my hand and official seal the day and year first above written.

FRANK C. BAUER, County Recorder.

By Frank C. Bauer Deputy

John P. Truffa  
John P. Truffa M. Book 384 Official Records

INDEXED

PROTESTATED

M. AZ STATE OFFICE

OCT 1 1979

10:00 A.M.  
PHOENIX, ARIZONA

STATE OF ARIZONA

Notice of Mining Location

PLACER CLAIM

TO ALL WHOM IT MAY CONCERN:

This placer Mining Claim, the name which is the Climax No 10 group

Placer Mining Claim, situate on lands belonging to the United States of America, and being a form of valuable mineral deposit other than in veins or lodes of quartz or other rock in place, was entered upon and located for the purpose of exploration and lease by

The T. R. Land and Mining Co. Inc.  
agent for the Corporation  
John P. Truffa & Followers

(Locator must insert either "a citizen of the United States" or "who has declared his intention to become a citizen of the United States".)

the undersigned, on the 11th day of December, 1965

20 claim 160 acres thereof, and have marked the same on the ground as follows: Beginning at

SW corner of the NW 1/4 of SW 1/4 of Section one (1) Township 12N Range 3W

(If the land be surveyed land, make the starting point a corner of a rectilinear subdivision of such survey.)

of the A. & S. R. B. & M. which including the following described property NW 1/4 SW 1/4 SE 1/4 SW 1/4 NW 1/4 SE 1/4 NW 1/4 NW 1/4 SW 1/4 of Sec. one (1) Township 12N Range 3W and E 1/4 SW 1/4 SE 1/4 NW 1/4 SW 1/4

Sec. 36 Township 13 north Range 3W of the A. & S. R. B. & M. the center of Messersmith's Cemetery the center of these claims (post, stone or other monument) where this notice is posted;

thence..... feet to a.....

....., thence.....feet to a.....

....., thence.....feet to a.....

....., thence.....

feet to the place of beginning containing 160 acres, all in and being the

Walnut Grove District

(Give legal subdivisions)

in the County of Yavapai, in the State of Arizona,

approx 5 miles in a south easterly direction from without station adjoining the upper channel on the north

All done under provisions of Chapter 6 of Title XXXII of the revised statutes of the United States, and of an act of the General Assembly of Arizona, entitled "to revise and Codify the laws of the Territory of Arizona" approved March 16, 1901.

Dated and posted on the grounds this 11 day of December, 1965

Cynthia M. Truffa  
Margaret Walter  
C. B. Walter

John P. Truffa  
Barry J. Truffa  
Ann V. Truffa  
John L. Truffa  
Ronald Truffa

NOTE — If the location is upon surveyed lands, the claim must conform to such survey by rectilinear subdivisions.

BOOK 384 PAGE 311

STATE OF ARIZONA } ss.  
County of.....

Witness my hand and official seal the day and year aforesaid.

I hereby certify that the within instrument was filed and recorded at request of.....

County Recorder.

Book.....

By..... Deputy Recorder

In Docket.....

on page.....

A M C 68114



NOV 1 1979

KIRKLAND QUADRANGLE 42  
ARIZONA-YAVAPAI CO.  
15 MINUTE SERIES (TOPOGRAPHIC)

(PRESCOTT)

10:00 A.M.

R. 3 W.

320 000 FEET

R. 2 W.

112°30'

34°30'

1 270 000 FEET  
PRESCOTT 4.7 MI.  
FLAGSTAFF 95 MI.


T. 13 N.

T. 12 1/2 N.

25'

T. 12 N.

(MT. UNION)



A 12 NA, County of Yavapai  
I do hereby certify that the within instrument was filed and recorded at the request of Christopher French  
on DEC 20 '82 - 2 80 PM Book 1505 Official Records Page 225-226-227  
Records of Yavapai County, Arizona. WITNESS my hand and official seal the day and year first above written.

INDEXED MICROFILMED

PATSY C. JENNEY, County Recorder  
By Dorothy J. Clupper



LOCATION NOTICE FOR MINING CLAIM  
MN-1a © LawForms 3-80

RUSH

Claim (Name and Number, if used) <u>CLIMAX #11 GROUP</u>	LOCATOR OR OWNER (Name, Address and Zip Code) <u>JOHN TRUFFEE</u> <u>T &amp; R LAND AND MINING CO.</u> <u>4422 N. 18TH PLACE</u> <u>PHOENIX, AZ. 85016</u>
Type of Claim <input checked="" type="checkbox"/> Placer <input type="checkbox"/> Lode <input type="checkbox"/> Millsite <input type="checkbox"/> Tunnelsite	
Date of Location of Claim	

Type of Notice  
 Amendment to <sup>AMENDMENT TO</sup>  Original Notice  Relocation Notice  
 If an Amendment or Relocation, Claim was named CLIMAX #11 in the prior notice  
 recorded at Docket 399, Page 529, HAESAYAMPA Mining District, YAVAPAI County, Arizona.

General Course of Claim is from the NORTH to the SOUTH  
 Layout of Claim SEE REVERSE & ATTACHED SHEET  
 Claim is \_\_\_\_\_ feet long and \_\_\_\_\_ feet wide.  
 Distance from location monument to each end of the Claim is \_\_\_\_\_ feet in a \_\_\_\_\_ direction and \_\_\_\_\_ feet in a \_\_\_\_\_ direction.

Locality of Notice of Claim and Monument with reference to some natural object or permanent monument  
BEGINNING AT THE DIAM IN THE NE 1/4 OF SEC. 11, T. 12 N, R. 30 W

Effective Date of Notice \_\_\_\_\_  
 Signature of Locator John P. Truffee

INSTRUCTIONS Within 90 days of location of claim:  
 1. Complete above portion of form and post on location monument, and  
 2. Complete two additional copies of entire form, including map on backside, record one with County Recorder and file other with proper BLM office.

Types of Monuments  
 Location Monument is made of WOODEN POST & STONE MONUMENT, and  
 Corner and End Monuments are made of: SAME

Description of Claim  
 To observe the perimeter of the Claim begin at the SEE ATTACHED SHEET corner and travel  
 in a \_\_\_\_\_ direction \_\_\_\_\_ feet to the \_\_\_\_\_ corner monument, thence  
 in a \_\_\_\_\_ direction \_\_\_\_\_ feet to the \_\_\_\_\_ corner monument, thence  
 in a \_\_\_\_\_ direction \_\_\_\_\_ feet to the \_\_\_\_\_ corner monument, thence  
 in a \_\_\_\_\_ direction \_\_\_\_\_ feet to the \_\_\_\_\_ corner monument, thence

Location of Claim  
 The Claim lies in the SE SW quarter of section 11  
 Township 12 N, Range 30 W, G & SR B&M HAESAYAMPA  
 Mining District or Cadastral Subdivision, YAVAPAI County, Arizona.

The WEST END LINE corner of the claim lies ON THE feet in a \_\_\_\_\_ direction  
 from the public or established survey monument or permanent natural object described as: THE DIAM  
LOCATED IN NE 1/4 OF SEC. 11, T. 12 N, R. 30 W

BOOK 1505 PAGE 225

This instrument was recorded or filed at the request of:

CERTIFICATE OF RECORDATION OR FILING

RUSH  
JOHN TRUFFEE  
T & R LAND AND MINING CO.  
4422 N. 18TH PL.  
PHOENIX, AZ. 85016

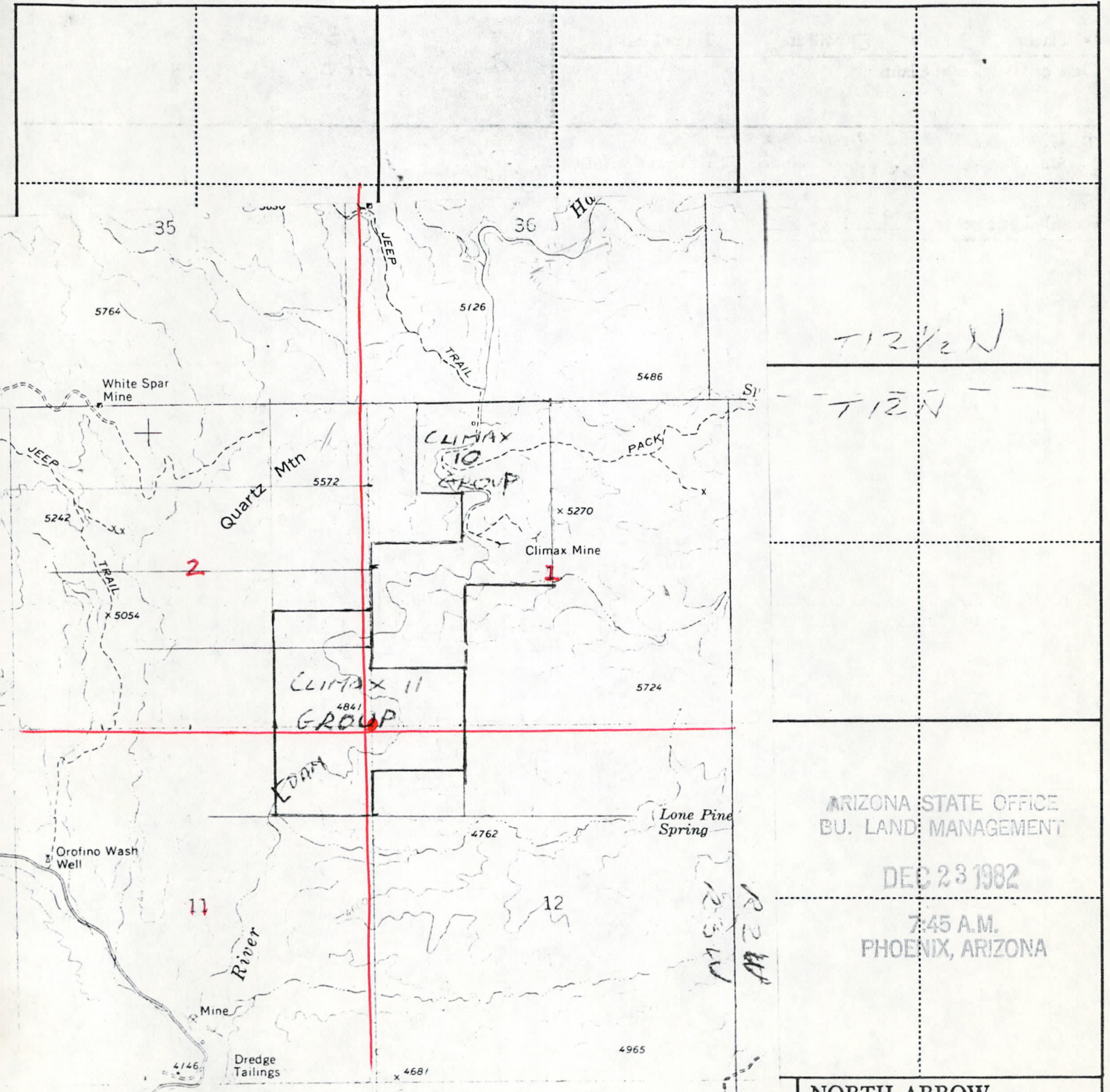
I certify that this instrument was filed or recorded on the date, at the time, in the docket, beginning with the page number, and with the fee number and file number stamped in the top space of this instrument. If the instrument is of multiple pages, the docket and page set forth represent the first page of that instrument and that instrument extends through Docket \_\_\_\_\_ Page \_\_\_\_\_



MAP, PLAT, OR SKETCH  
OF MINING CLAIM

MN-1b © LawForms 3-80

Claim Monument lies in Section \_\_\_\_\_ Range \_\_\_\_\_ Township \_\_\_\_\_ G & SR B & M




ARIZONA STATE OFFICE  
BU. LAND MANAGEMENT

DEC 23 1982


7:45 A.M.  
PHOENIX, ARIZONA

SCALE (Choose One)

1 : 24000 (1 inch = 2000 feet)



1 : 12000 (1 inch = 1000 feet)



Other (1 inch = not more than 2000 feet)

BOOK 1505 PAGE 226

NORTH ARROW  
(Show Direction)



Grid  Magnetic



The amended location of the Climax II Group  
is described as follows:  
INCLUDING THE

NE 1/4 OF THE NE 1/4 OF Sec 11, T12N R3W  
N 1/2 OF THE NW 1/4 OF NW 1/4 OF Sec 12, T12N R3W  
SE 1/4 OF THE SE 1/4 OF Sec ~~1~~ 2, T. 12N R 3W  
N 1/2 OF THE NE 1/4 OF THE SE 1/4 OF Sec 2, T. 12N, R3W.  
SW 1/4 OF THE SW 1/4 OF Sec 1, T12N, R3W

FOR A TOTAL OF 160 ACRES, CLAIMED BY SIX INDIVIDUALS  
NAMED IN THE ORIGINAL LOCATION NOTICE OF CLIMAX II  
GROUP, BOOK 384, PAGE 91, OFFICIAL RECORDS OF  
MARICOPA COUNTY.

BOOK 1505 PAGE 227

ARIZONA STATE OFFICE  
E.U. LAND MANAGEMENT

DEC 23 1982

7:45 A.M.  
PHOENIX, ARIZONA



I do hereby certify that the within instrument was filed and recorded at the request of John P. Truffa on June 7 A.D., 1966 at 3:10 o'clock P M. Book 399 Official Records

Page 529 Records of Yavapai County, Arizona.

WITNESS my hand and official seal the day and year first above written.

FRANK C. BAUER, County Recorder.

By Paul Ethridge Deputy

INDEXED

RECEIVED PACIFIC

PHOTOSTATED

M. AZ STATE OFFICE

STATE OF ARIZONA

*Amended Location Notice*

Notice of Mining Location

PLACER CLAIM

TO ALL WHOM IT MAY CONCERN:

*This is an amendment of the Clinac No. 11 group located 14th of December 1965 and of record in Book 384 Page 71, Office of the records of Yavapai County*

Placer Mining Claim, situate on lands belonging to the United States of America, and being a form of valuable mineral deposit other than in veins or lodes of quartz or other rock in place, was entered upon and located for the purpose of exploration and lease by

*John P. Truffa Jr., Ann Truffa, Ronald Truffa, Cynthia Truffa, Margaret Walter and C.B. Walter all citizens of the United States*

(Locator must insert either "a citizen of the United States" or "who has declared his intention to become a citizen of the United States".)

the undersigned, on the 14th day of December, 1965

Do claim 160 or less acres thereof, and have marked the same on the ground as follows: Beginning at

NE 4 Sec 11 - NE 4 Sec 12 S.E. 4

(If the land be surveyed land, make the starting point a corner of a rectilinear subdivision of such survey.)

S.E. 4 - Sec 2 - S.W. 4 - S.W. 4 - Sec 1 S.E. 4

NE 4 Sec 2 Township 12 N R 3 West of G+SR

B+M The centers of these claims being the Hazy ampa River

*We do not claim any metallic or nonmetallic mineral on any patented or unpatented lode or placer mining claims which are located in such a manner where this notice is posted,*

*thence to the date of location and which are legally claimed according to laws & regulations governing mineral rights in Arizona*

....., thence..... feet to a

....., thence..... feet to a

feet to the place of beginning, containing 160 or less acres, all in and being the Walnut Grove Mining District

(Give legal subdivisions)

in the County of Yavapai, in the State of Arizona,

approximately 9 miles north of Walnut Grove on the Hazy ampa river. This claims adjoin the

Clinac No 11 group on the north

All done under provisions of Chapter 6 of Title XXXII of the revised statutes of the United States, and of an act of the General Assembly of Arizona, entitled "to revise and Codify the laws of the Territory of Arizona" approved March 16, 1901.

Dated and posted on the grounds this 7th day of June, 1966

*We claim lode and vein locations that we know of and located in the above description* John P. Truffa, Ann Truffa, Ronald Truffa, Cynthia Truffa, Margaret Walter and C.B. Walter

NOTE — If the location is upon surveyed lands, the claim must conform to such survey by rectilinear subdivisions.

BOOK 399 PAGE 529

STATE OF ARIZONA } ss.  
County of.....

Witness my hand and official seal the day and year aforesaid.

I hereby certify that the within instrument was filed and recorded at request of.....

County Recorder.

Book.....

By..... Deputy Recorder

In Docket.....

on page.....

MAP FILED IN 68443



I do hereby certify that the within instrument was filed and recorded at the request of John P. Truffa on Jan 3 A.D., 1966 at 9:55 o'clock 384 M. Book 384 Official Records Page 91, Records of Yavapai County, Arizona.

WITNESS my hand and official seal the day and year first above written.

FRANK O. BAUER, County Recorder.

By Frank O. Bauer Deputy

INDEXED

FILED INVESTIGATED M. AZ STATE OFFICE

STATE OF ARIZONA

Notice of Mining Location

PLACER CLAIM

TO ALL WHOM IT MAY CONCERN:

This placer Mining Claim, the name which is the Cumax No. 11 group

Placer Mining Claim, situate on lands belonging to the United States of America, and being a form of valuable mineral deposit other than in veins or lodes of quartz or other rock in place, was entered upon and located for the purpose of exploration and lease by

The T & R Land and Mining Co. Inc. by John P. Truffa and following agents for the corporation

(Locator must insert either "a citizen of the United States" or "who has declared his intention to become a citizen of the United States".)

the undersigned, on the 14th day of December, 1965 do claim 160 acres thereof, and have marked the same on the ground as follows: Beginning at NE 1/4 Sec 11 T-12N R-3W GYSR, B & M

(If the land be surveyed land, make the starting point a corner of a rectilinear subdivision of such survey.)

NE 1/4 - NE 1/4 Sec 11 N 1/2 - NW 1/4 - NW 1/4 Sec - 12 SE 1/4 - SE 1/4 Sec - 2 - SW 1/4 - SW 1/4 - Sec - 1 S 1/4 - NE 1/4 - NE 1/4 - Sec - 2 Township 12 N. R - 3 West of GYSR B & M The center of these claims being the Hassayampio Creek

at a ..... (post, stone or other monument) where this notice is posted; thence ..... feet to a ..... thence ..... feet to a ..... thence ..... feet to a ..... feet to the place of beginning, containing 160 acres, all in and being the

(Give legal subdivisions)

in the County of Yavapai, in the State of Arizona, Approximately 9 miles north of Walnut Grove on the Hassayampio Creek. These claims adjoining the Pine nut claim on the north

All done under provisions of Chapter 6 of Title XXXII of the revised statutes of the United States, and of an act of the General Assembly of Arizona, entitled "to revise and Codify the laws of the Territory of Arizona" approved March 16, 1901.

Dated and posted on the grounds this 14th day of December, 1965

Cynthia M. Truffa John P. Truffa  
Margaret Walter Barry J. Truffa - Ann T. Truffa  
C.B. Walter John P. Truffa Jr. Ronald Truffa

NOTE - If the location is upon surveyed lands, the claim must conform to such survey by rectilinear subdivisions.

BOOK 384 PAGE 91

STATE OF ARIZONA } ss.  
County of.....

Witness my hand and official seal the day and year aforesaid.

I hereby certify that the within instrument was filed and recorded at request of.....

County Recorder.

Book.....

By..... Deputy Recorder

In Docket.....

on page.....

A MC 68443